


FREE



# #VisitIslandKorčula



Grad Korčula / Town of Korčula (A. Carl)



# #VisitIslandKorčula

HR / EN

## Welcome to the Island of Korčula

Dear guests,  
Welcome to the Island of Korčula – the island of Marco Polo, that will enchant you with its natural and cultural heritage. There are five administrative centres on the island: the town of Korčula and its municipalities: Lumbarda, Smokvica, Blato and Vela Luka. Discover each of them; enjoy wandering around streets shaded by old stone houses, the most romantic sunrises, the most beautiful beaches, the events, unique sword dances, the tasting of top-quality local wine and the extra virgin olive oil from Korčula!

The old town of Korčula is one of the best-preserved medieval island towns in the Mediterranean. The walls and fortresses protected its strategic location in the past. The Town's streets are laid out in a fishbone pattern, providing the inhabitants with safety and comfort. The Statute of the Town and the Island from 1214 regulated the life of the people of Korčula.

Korčula is an ideal year-round holiday destination. You can explore the island on foot or by bike, or climb on its hill tops and refresh yourself walking through pine forests, enjoying the beautiful panoramic views of the countryside from the lookouts, watch some of the most beautiful sunsets. Owing to the top-quality local seasonal food, the abundance of seafood and top-quality wine, Korčula attracts all those in search of gastronomic delights.

We wish you a pleasant stay!

## Dobrodošli na otok Korčulu!

Dragi gosti,  
dobrodošli na Korčulu - otok Marka Pola, koja će vas očarati prirodnim ljepotama i bogatom kulturnom baštinom. Na otoku se nalazi pet administrativnih središta: Grad Korčula, Lumbarda, Smokvica, Blato i Vela Luka. Otkrijte svako od njih; uživajte u šetnji uličicama na koje sjene bacaju stare kamene kuće, najromantičnijem zalasku sunca, najljepšim plažama, jedinstvenim plesovima s mačevima, degustirajte vrhunska autohtona vina i korčulansko ekstra djevičansko maslinovo ulje!

Stari grad Korčula jedan od najbolje očuvanih otočnih srednjovjekovnih gradova na Mediteranu. Zidine i kule su branile strateški položaj grada, čiji je raspored ulica i trgova osmišljen u obliku riblje kosti, kako bi svojim stanovnicima pružao sigurnost i udobnost. Statut grada i otoka Korčule iz 1214. godine svojim odredbama uređuje život Korčulana.

Korčula je idealna za uživanje 365 dana u godini. Možete je istražiti pješice, biciklom, možete je otplivati, popeti se na vrhove, osvježiti se šecuci borovim šumama, uživati u predivnim panoramama sa vidikovaca, doživjeti najljepše zaslasku sunca odmarajući se ili pak biciklirati, pješačiti ili se baviti nekom drugom sportskom aktivnošću.

Zahvaljujući kvalitetnim, sezonskim lokalnim namirnicama, obilju plodova mora te vrhunskim vinima otok Korčula privlači i ljubitelje gastronomije.

Želimo vam ugodan boravak!



# #VisitIslandKorcula

## ISLAND OF KORČULA

Korčula is an island in Southern Dalmatia which is 46.8 km long, covering an area of 276 km square. It is only 1,270 m away from the Pelješac Peninsula. It is the second largest Croatian island with around 16,000 inhabitants.

The Island of Korčula is connected by ferry lines with the Pelješac Peninsula and the Town of Split, and catamaran lines connect it with the Town of Dubrovnik and the islands of Hvar, Mljet, Brač and Lastovo. It is only 2 hours' drive from Dubrovnik airport.

The contours of the Island of Korčula, are almost black due to its dense oak, holm-oak and pine forests. The Island was colonised by the old Greeks who called it *Black Korčula* (Greek *Korkyra Melaina*; lat. *Korkyra Nigra*). A legend has it that Korčula was first discovered by the Greek hero Antenor while fleeing from the City of Troy.

Korčula is an ideal island for active holiday with 2,700 hours of sun annually and with typical Mediterranean climate. The average summer temperature is 26.9°C, while the average temperature in winter is 9.1°C.

Among the 25,000 known species of orchid in the world, only one percent grows in Europe, and 49 different orchid species can be found on the Island of Korčula.

In the local waters of Korčula, one can often see dolphins playing and the waters are known for its abundance of sea flora and fauna which attract numerous divers.



Grad Korčula / Town of Korčula (D. Pačić)



Vrnik (N. Fazinić)



Viewpoint Greben / Vidikovac Greben (Arhiva TZ Vela Luka)

## OTOK KORČULA

Korčula je južnodalmatinski otok duljine 46,8 km i površine od 276 četvornih kilometara, udaljen od poluotoka Pelješca 1270 metara. Drugi je po veličini hrvatski otok sa oko 16000 žitelja.

Otok Korčula je povezan trajektnim linijama s poluotokom Pelješcem i Splitom te katamaranima s Dubrovnikom i otocima: Hvarom, Mljetom, Bračem i Lastovom. Od zračne luke u Dubrovniku udaljen je samo dva sata vožnje cestom.

Otok čiji su obrisi gotovo crni zbog guste šume hrasta, česvine i bora, kolonizirali su još stari Grci, nazvavši ga „Crnom Korčulom“ (grč. Korkyra Melaina; lat. Korkyra Nigra), a prema legendi prvi ga je otkrio grčki junak Antenor bježeći iz Troje.

Sa 2.700 sunčanih sati godišnje i obilježjima mediteranske klime, otok Korčula je idealan za aktivnosti na otvorenom. Prosječna ljetna temperatura zraka je 26,9°C a zimska 9,1°C.

Od ukupno 25 000 poznatih vrsta orhideje u svijetu, samo jedan posto raste u Europi. Od toga, na Korčuli uspijeva 49 različitih vrsta orhideje.

U akvatoriju otoka Korčule često se viđaju skupine dobrih dupina, a poznato je po obilju morske flore i faune, što privlači brojne ronioce.



Grad Korčula / Town of Korčula

## THE HISTORY OF THE ISLAND

### TAKE A PEEK INTO THE PREHISTORIC TIMES – VISIT **#VelaSpilaCave**

The Vela Spila Cave (*cro-Vela Spila*) is located on the southern slopes of the hill above Vela Luka. It can be reached by car or on foot. The area in front of the cave is an excellent viewpoint. The cave itself is considered one of the most important archaeological sites of such type in the Mediterranean. Ten meters thick sediments have been formed over the years, abundant with archaeological remains providing evidence for the existence of life since the last ice age (20,000 B.C.). Many years of excavations have shown dramatic changes in the terrain, climate, flora and fauna in the area, as well as in the way in which people have adapted to the new conditions. The items found in the cave can be seen at the Cultural Centre in Vela Luka.

## POVIJEST OTOKA

### ZAVIRI U PRAPOVIJEST – POSJETI **#VelaSpila**

Vela spila je smještena na južnoj padini brežuljka neposredno iznad Vele Luke. Do nje se dolazi cestom ili uređenom pješačkom stazom. Predšpiljski prostor je odličan vidikovac, a sama špilja pripada

kategoriji najznačajnijih arheoloških lokaliteta toga tipa na Mediteranu. U desetak metara debelim naslagama kontinuirano su nataloženi bogati ostaci života od zadnjeg ledenog doba (20.000 god. pr. Kr) pa do danas. Dugogodišnjim istraživanjima stečen je uvid u dramatične promjene reljefa, klime, biljnog i životinjskog svijeta kroz koje je prolazio okoliš te ljudsku prilagodbu novim okolnostima. Predmeti pronađeni u špilji mogu se razgledati u Centru za kulturu Vela Luka.

### TRAVEL INTO THE PAST **#LumbardaPsephism**

The exhibition at the Korčula Town Museum features the copy of the Psephism of Lumbarda found in the 19th century in Lumbarda. It is a historical document of a decision of the National Assembly of Hellenic colony of Issa (the present-day town of Vis) on the reached agreement with the local chieftains on the development of the settlement and distribution of the land carved on a stone slate. It is a well-preserved item, containing precise provisions on the rights of the settlers and 180 signatures.

### PUT U PROŠLOST **#LumbarajskaPsefizma**

U prizemlju Gradskog muzeja izložena je kopija Lumbarajske psefizme nađene u 19. st. u Lumbardi. Radi se o uklesanoj odluci narodne skupštine helenističkog polisa Issa (danas grad Vis) o postignutom dogovoru s lokalnim poglavcima o osnutku naselja i podijeli zemlje uklesanoj na kamenoj ploči. Odličnom očuvanošću, preciznošću

odredaba koje govore o pravima naseljenika, potpisima njih oko 180, ovaj jedinstveni spomenik svjedoči o snažnoj komponenti helenske tradicije otoka Korčule.

### TRAVEL INTO THE PAST **#Kopila**

The Kopila Hillfort is situated on a steep hill above the Blato field on the west side of the Island. The peak of its settlement dates back to the period between the end of the 4th and the end of the 1st century B.C. It is important primarily due to its architectural complex of a necropolis with unique monumental tombs.

*Text written by: Dinko Radić, PhD, Head of the Vela Luka Cultural Centre*

### PUT U PROŠLOST **#Kopila**

Gradina Kopila smještena na strmoj uzvisini iznad Blatskog polja, na zapadnom dijelu otoka, imala je vrhunac naseljavanja u razdoblju od kraja 4. do kraja 1. st. pr. Kr. Njena važnost očituje se prije svega u arhitektonskom sklopu nekropole s jedinstvenim, monumentalnim grobnicama.


*Tekst: dr.sc. Dinko Radić ravnatelj Centra za kulturu Vela Luka*



Psefizma (A. Šestanović)



Kopila (Arhiva TZ Blato)



Vela Spila cave / Vela Spila (Arhiva TZ Vela Luka)

## THE STATUTE OF THE ISLAND AND THE TOWN

### #Korculaisland

The Statute of the Town and the Island of Korčula dating back to the 13th century is one of the oldest legal documents written in Slavic languages. The experts believe that it was drafted in 1214, with modifications made to it until the 16th century. The oldest part of the Statute is written in the Medieval Latin. The Statute was printed in Venice in 1643. Two old manuscripts of the Statute have been preserved.

It is interesting to mention that the provisions of the Statute were in force until 1815.

## STATUT OTOKA I GRADA

### #OtokKorčula

Statut grada i otoka Korčule (13. st.), jedan je od najstarijih pravnih slavenskih dokumenata. Stručnjaci smatraju da je donesen 1214. godine, a reformacije su mu dodavane do sredine 16. stoljeća. Najstariji dio Statuta pisan je srednjovjekovnim latinskim jezikom. Tiskan je u Veneciji 1643. godine. Sačuvana su dva stara rukopisna primjerka Statuta.

Zanimljivo je napomenuti da su odredbe Statuta pravno bile na snazi do 1815. godine.

## #Korculabrotherhoods

There are three brotherhoods in the Town of Korčula, such as: All Saints (cro. *Svi Sveti*) (founded in 1301), St. Roch (cro. *Sv. Roko*) (founded in 1575), and St. Michael (cro. *Sv. Mihovil*), i.e., the Brotherhood of Our Lady of Consolation, or of the Cord (cro. *bratovština Djevice Marije od utjehe – pojasa*) (founded in 1603). The brotherhoods take part in the processions throughout the year. The most impressive are those taking place during the *Holy week* and *Easter Friday* and during the Feast of St. Theodor (celebrated on July 29th), the patron saint of the Town of Korčula. During these festivities, the brotherhoods bring their torches, processional candlesticks, crosses and other liturgical ornaments.

## #Korčulanske bratovštine

U gradu Korčuli postoje tri bratovštine: Svih Svetih (1301.), Sv. Roka (1575.) i Sv. Mihovila ili Blažene Djevice Marije od Utjehe-Pojasa (1603.). Bratovštine sudjeluju u procesijama tijekom cijele godine, od kojih su najdojmljivije tijekom Vele setemane i na Veli petak te za Blagdan Sv. Todora (29. srpnja), nebeskog suzaštitnika grada Korčule, kad se iz bratimskih dvorana iznosi veli vosak – torci, cereferali, križi i sav sjajni liturgijski nakit koji bratovštine imaju.

## DISCOVER MEJE

### #Stoneheritage

*Meje* are dry stone terraces built using a dry stone walling technique for the purpose of an intensive cultivation of wine, olives and other agricultural products. The art of dry stone walling is protected as intangible heritage of the Republic of Croatia.

*Vrtujci* and *torete* are also built using a dry stone walling technique – by paving stone slabs in a circle. There are more than 15 of such structures that can be found in the vicinity of Vela Luka. The largest one is located in Gornja Njivica and is 4.23m tall. *Torete* (5) can be found in wine yards in Smokvica.

## OTKRIJTE

### #OkamenjenaBaština

„Meje“, su kamene ograde građene u tehnici suhozida, zbog intenzivnog uzgoja vinove loze i drugih poljoprivrednih kultura. Umijeće suhozidne gradnje je na listi nematerijalnih kulturnih dobara Republike Hrvatske.

„Vrtujci“ i „torete“ građeni su također u tehnici suhozida – kružnim slaganjem kamenih ploča. U okolici Vele Luke ima ih više od petnaest, a najveći se nalazi u Gornjoj Njivici i visok je 4,23 m. „Torete“, njih 5. mogu se pronaći u vinogradima Smokvice.

## SING A CAPPELLA WITH

### #Klape

The traditional a cappella singing (cro. *Klape*) has been added to the list of European intangible cultural heritage. *Klapa* is a choir including between six and nine singers. The island is known for its traditional a cappella singing and its high-quality performers. The *a cappella* performances are held in all the towns on the Island.

## ZAPJEVAJTE

### A CAPPELLA UZ #Klape

Klasko pjevanje – *a cappella* - uvršteno je na listu europske nematerijalne kulturne baštine. Klapa je skupina od šest do devet pjevača. Otok Korčula je poznat po klaskoj pjesmi i kvalitetnim izvođačima. U svim mjestima na otoku redovito se održavaju nastupi klapa.



(L. Grbin)



Blagdan Sv. Todora/ Feast of St. Theodor (S. Tafra)

## UNIQUE ISLAND TRADITION

### #Moreska #Kumpanija and #Mostra

The Korčula Island sword dances of Moreška, Moštra and Kumpanija are protected as intangible cultural heritage of the Republic of Croatia and a unique island tradition. These attractive dances represent a battle between the local army and the conqueror. Moreška is a mock battle between two kings (the black and the white one) and their armies for the love of a girl, Bula.

Today they are performed during the summer months. Kumpanija is performed in Vela Luka, Blato, Smokvica, Čara and Pupnat. Moštra is performed in Žrnovo and Moreška in Korčula.

## JEDINSTVENA TRADICIJA OTOKA

### #Moreška #Kumpanija i #Moštra

Plesovi s mačevima **moreška**, **moštra** i **kumpanija**, otoka Korčule zaštićeni su kao nematerijalna baština Republike Hrvatske, kao jedinstvena tradicija otoka Korčule. Ti atraktivni plesovi prikazuju borbu između osvajača i domaće vojske, dok moreška uprizoruje

borbu dvaju kraljeva (crnog i bijelog) i njihovih vojski za ljubav djevojke, Bule.

Viteški plesovi tradicionalno se izvode na blagdane svetaca zaštitnika mjesta. U sklopu **Festivala viteških igara** izvode se tijekom ljetnih mjeseci za brojne turiste. **Kumpanija** se izvodi u Veloj Luci, Blatu, Smokvici, Čari i Pupnatu. U Žrnovu se izvodi **moštra**, a u Korčuli **moreška**.



Moreška (D. Rostuhan)



Kumpanija, Čara (S. Tafra)



Kumpanija, Blato (Arhiva TZ Blato)



Kumpanija, Vela Luka (Arhiva TZ Vela Luka)



Moštra, Žrnovo (D. Pačić)

## TASTE WINE #KorculalIsland

The tradition of viticulture and viniculture on the Island can be traced back to the times of the ancient Greeks (4th century B.C.). The Island of Korčula is known for its local wine and the top-quality white wine, such as **Grk** that is cultivated in Lumbarda on the eastern side of the island, while **Pošip** and **Rukatac** are cultivated in Čara and Smokvica. **Plavac mali** is the most common red wine. Taste local wine in a traditional atmosphere of the Island of Korčula!

*A text on the varieties of wine of Korčula written by Mrs. Maja Cebalo is given below.*

### #GrkWine

It is not known whether it was named after its slightly bitter taste or it was given the name by the Greeks who established their colony here at the beginning of the 3rd century B.C. and planted the first varieties of wine.

## ENJOY THE BEST-KNOWN WINE OF THE ISLAND #PosipWine

**Pošip** is the first Croatian white wine produced under the protected geographical indication scheme in 1967. **Pošip** is best grown in the vineyards of Čara and Smokvica, where top-quality wine is produced.

## DO YOU KNOW #RukatacWine

The local Dalmatian wine **Maraština** produced on the Island of Korčula is known as **Rukatac**. It found its ideal environment on this island more than a thousand years ago.

## ENJOY #KorculaMaliPlavacWine

**Plavac mali** is a local wine of South Dalmatia and is certainly the best-known Croatian red wine in the world.

## SWEETEN YOUR LIFE WITH #Prosecco

Prosecco (cro. **Prošek**) is a dessert wine that is traditionally produced in Dalmatia and on the islands. It is made using local varieties of dried grapes. It has usually got a high alcohol content, a beautiful aroma and is very sweet



(H. Hančević)



St. Križ / Lumbarda (A. Carli)

## KUŠAJTE VINA #OtokKorčula

Tradicija vinogradarstva i vinarstva na otoku Korčuli traje od vremena starih Grka (4. st. pr.Kr). Otok Korčula poznat je po autohtonim sortama grožđa i vrhunskim bijelim vinima. Grk se uzgaja u Lumbardi, na istočnom dijelu otoka, dok se u središnjem dijelu uzgajaju Pošip i Rukatac u vinogradima Čare i Smokvice. Od crnih sorti najrašireniji je plavac mali. Degustirajte lokalna vina u autohtonom ambijentu vinarija na otoku Korčuli!

*Donosimo Vam tekst o vinima otoka Korčule g.đe Maje Cebalo:*

## OTKRIJTE #Grk

Nije poznato je li ime dobilo po profinjenom gorkastom okusu ili po Grcima koji su početkom 3. stoljeća prije Krista tu osnovali svoju naseobinu i zasadili prve čokote.

## UŽIVAJTE U NAJPOZNATIJEM VINU OTOKA #Pošip

Pošip je prvo hrvatsko bijelo vino sa zaštićenim geografskim podrijetlom: zaštićeno je 1967. godine. Sorta najbolje uspijeva na poljima Čare i Smokvice, gdje se proizvode vina vrhunske kvalitete.

## POZNAJETE LI #Rukatac

Autohtona dalmatinska sorta Maraština na otoku Korčuli poznata je kao Rukatac, a svoje idealno okruženje pronašla je na ovom otoku prije više od tisuću godina. Radi svojih izvrsnih svojstava često se koristi za poboljšanje okusa drugih vina.

## PLAVAC MALI #KorčulanskiPlavac

Plavac mali je autohtona sorta južne Dalmacije, a zacijelo naše najslavnije i u svijetu najpoznatije naše crno vino.

## ZASLADITE SE UZ #Prošek

Prošek je desertno vino koje se tradicionalno proizvodi u Dalmaciji i na otocima od presušena grožđa autohtonih sorti. Najčešće sadrži visoke alkohole, vrhunskog je bukea i izrazito sladak.



(M. Hlača)



(D. Pačić)



(H. Hančević)

## TASTE #KorculaDelicacies

We wish to take you on a *Gourmet Tour Around Korčula*, as **Veljko Barbieri** calls it in his text. Here below is an excerpt from the text:

As the natural beauty and the rich cultural and ethnological diversity shape the island of Korčula, it owes its appearance to the local cuisine, as well. The traditional dishes are included into an entire cookbook containing the original recipes. We will start our tour with a dish named *Korčulanska pašticada*. It is a Korčula-style beef stew evoking the scent of both the antiquity and medieval times, a dish very popular in Dalmatia. It is hard to imagine the menus of the island without *Žrnovski makaruni*, a famous home-made pasta typical of the island. In Korčula, it is served with meat and fish sauces.

(...)Cultural and civilisation influences of many nations came from the sea. People lived off the sea and with the sea. Therefore, it is no surprise that Korčula cuisine is replete with a variety of fish dishes, the most popular one being *Popara*, a special kind of fish stew, similar to other local fish stew dishes, such as *lešada* and *brodet* (...)

### **Korčula-style beef stew (cro. *Korčulanska pašticada*) with gnocchi**

One of the best-known local dishes is the Korčula-style beef stew (cro. *Korčulanska pašticada*), that requires a long preparation and is best served with handmade gnocchi

### **Handmade pasta typical of Žrnovo (cro. *Žrnovski makaruni*)**

*Žrnovski makaruni* are a unique island specialty. This is a handmade pasta made of simple ingredients, such as: flour, eggs, oil and water, and is served with rich meat sauce.



Konoba Mate (S. Burić)



Konoba Mate (S. Burić)



Konoba Mate (S. Burić)



Konoba Maha

## DEGUSTIRAJTE #KorčulanskeDelicije

Kako bismo vas poveli na „Gastronomsku šetnju Korčulom“, donosimo izvatke iz istoimenog teksta Veljka Barbierija:

„Kao što prirodne ljepote, bogato kulturno i etnološko nasljeđe određuju fizionomiju Korčule, tako je određuje i njezina gastronomija, od čijih jela je ovaj otok ispisao cijelu malu izvornu kuharicu. Našu šetnju započinjemo kulturnim jelom, Korčulanskom pašticađom, u kojoj podjednako miriše antika i srednjovjekovlje, kulinarskom općem mjestu Dalmacije, ali koje se ovdje izdvaja po kakvoći, ali i po nijansama u načinu pripreme. Jelovnik ovog otoka nezamisliv je bez Žrnovskih makaruna, kulturne otočke tjestenine nastale na prijelomu stoljeća, a koju Korčulani miješaju s mesnim i ribljim umacima u svojim gradovima, ali i manji mjestima...

...S mora su dolazili kulturni i civilizacijski utjecaji, od mora se živjelo, more je hranilo. Nije onda ni čudo što korčulanska kuhinja obiluje i bogatim jelovnikom jela od ribe, među kojima se posebno ističe popara, složenac od različitih vrsta ribe, gastronomski rođak korčulanskih lešada i brodeteta. ....

### Korčulanska pašticađ s njokama

Jedno od najpoznatijih jela je korčulanska pašticađ, čiji tradicionalni recepti zahtijevaju dugotrajnu pripremu, servira se uz domaće njoke.

### Žrnovski makaruni

Žrnovski makaruni su poseban otočki specijalitet ručno radene tjestenine. Izrađuju se od jednostavnih sastojaka: brašna, jaja, ulja i vode te poslužuju uz bogat mesni umak



(D. Pačić)



(Moro Beach Stupe)



Konoba Mate (S. Bune)

## GASTRONOMY #KorculaOliveOil

Some thousand family farms produce olive oil. In 2016, Korčula olive oil received a prestigious certificate of the protected designation of origin and the protected geographical indication at the EU level.

## DICSCOVER #BlatskaLumblija

Lumblia (cro. *Lumblija*) is an traditional cake filled with various aromatic spices and made with a wine must syrup called *varenik*. It is traditionally baked on All Saints' Day in Blato, Vela Luka and Smokvica. It has retained its original meaning, remembrance and connection with the loved ones, and today it also represents one's connection with the homeland. Legend has it that Lumblia speaks of the love developed between a young couple, a French baker serving in the army and a girl from Blato who had to part from each other. The young baker left a cake to the girl saying *n'oubliez pas*, meaning do not forget me.

## MAKE YOUR LIFE SWEET #KorculaSweets

Life is sweet with home-made cakes and pastry, such as: *cukarini* (crescent-shaped biscuits), *klašuni* (pastry stuffed with walnut filling), *rozata* (caramel flan), *arancini* (candied orange peel), *bruštulani mindeli* (candied almonds), *dried figs*, *lojenica* (dripping cake), *sirnica* (Easter sweet bread) and *lumblia*, accompanied by a glass of prosecco and a scented brandy made of herbs, carobs and roses.

## GASTRONOMIJA #Korčulansko MaslinovoUlje

Oko tisuću poljoprivrednih gospodarstava bavi se uzgojom maslina. Od 2016. godine "Korčulansko maslinovo ulje" nosi prestižnu zaštićenu oznaku izvornosti i zaštićenu oznaku zemljopisnog podrijetla na razini Europske unije.

## OTKRIJTE #BlatskaLumblija

Lumblia je starinski kolač prepun aromatičnih začina čiji je neizostavni sastojak *varenik* (sirup od mošta vina). Tradicionalno se peče za blagdan Svih svetih u Blatu, Veloj Luci i Smokvici. Tako je i održala svoje značenje u početnom obliku, sjećanje i vezu s voljenom osobom, a danas često znači i vezu s rodnim krajem. Legenda koja i danas prati ritual spravljanja lumblije govori o ljubavi dvoje mladih, francuskog vojnika pekara i mlade Blajke, koji su se spletom okolnosti morali rastati, a on joj je na rastanku ostavio kolač te izgovarajući *n'oubliez pas* (ne zaboravi me).



Maslinovo ulje/ Olive oil (D. Pačić)

## ZASLADITE SE #KorčulanskeSlastice

Život je sladak uz domaće slastice: cukarine, klašune, rozatu, arancine i bruštulane mindele, suhe smokve, lojenice, sirnice i lumblije, uz čašicu prošek a i mirisnih rakija od trava, rogača i ruže.



(A. Tedeschi)



Blatska lumblija (Arhiva TZ Blato)



# OUTDOOR



Over 100 km of beautiful walking trails cross the Island. Enjoy walking in the nature and inhaling the fragrant scents of aromatic herbs.

Više od 100 km predivnih pješačkih staza presijecaja otok Korčulu. Pustite nek vas opiju arome našeg aromatičnog bilja!



Around 140 km of cycling routes with their difficulty level ranging from easy to difficult will take you through olive groves and vineyards. They will please the most demanding cyclists.

Oko 140 kilometara biciklističkih ruta, od onih laganih do najzahtjevnijih, provest će vas kroz maslinike i zadovoljiti i najstrastvenije bicikliste.



During the summer months, it is possible to rent sailing equipment. You can also attend sailing and wind surfing courses.

Tijekom ljeta moguć je najam opreme za jedrenje, a organiziraju se i škole jedrenja, kao i jedrenja na dasci.



Scuba diving centres on the island organise visits to attractive locations in the island's marine zone as well as scuba diving courses.

Ronilački centri na otoku Korčuli nude izlete s posjetima atraktivnim lokacijama u podmorju a organiziraju i tečajeve ronjenja.



Numerous travel agencies rent kayaks and organise excursions on kayaks accompanied by guides.

Brojne turističke agencije nude kajaking s vodičem, ali i najam opreme za kajaking



Korčula (D. Pačić)



(Arhiva TZ Vela Luka)

# #VISIT LUMBARDA

## Follow us #visitlumbarda @visitlumbarda

Lumbarda is situated on the eastern side of the Island, 6 km away from the Town of Korčula. It has got around 1,000 inhabitants. It consists of several hamlets scattered along the coast, small bays and hills surrounded by vineyards. It will stun you with its beauty and especially with its sandy beaches.

The archaeological remains show that the Greeks established their agricultural settlements in this area. The proof of this is the Psephism of Lumbarda dating back to the 4th century B.C., a replica of which can be seen at the Korčula Town Museum. For centuries, the inhabitants of Lumbarda have been making their living from fishing and agriculture, and viticulture in particular.

## WHAT TO SEE AND VISIT

- Kašteli (summer houses) that belonged to the families living in Korčula and dating back to the 16th century,
- Small churches and chapels, some of which date back to the 18th century,
- wineries – two types of vine varieties are grown in Lumbarda, such as *Plavac mali* and *Grk*, both providing a top-quality wine,
- Lumbarda is the birth place of two well-known stonemasons, such as Frano Kršinić and Ivo Lozica.

## EVENTS

- **Fisherman's nights** – discover the spirit of Dalmatia with fish specialties and local wine – in summer months
- **Grk Wine Festival** – taste different varieties of the Grk white wine – three times during summer months
- **Donkey race** – traditional race; ride a donkey and win this fun race
- **Folklore evenings** – discover the local traditions every Wednesday during summer months

Event calendar: [www.tz-lumbarda.hr](http://www.tz-lumbarda.hr)



Folclore / folklor (M. Sitar)



St. Roko / sv. Roko (H. Hančević)



(Arhiva TZ Lumbarda)

## #VISIT LUMBARDA

Follow us #visitlumbarda  
@visitlumbarda

Lumbarda je smještena na istočnom dijelu otoka, 6 km od grada Korčule. Ima oko tisuću stanovnika. Sastoji se od nekoliko zaselaka duž obale, malih uvala i brežuljaka okruženih vinogradima te oduševljava svojom ljepotom, a posebno pješčanim plažama.

Arheološki ostaci ukazuju na to da su Grci ovdje osnovali poljoprivredna naselja. Dokaz tomu je Lumbaradska psezizma iz 4. stoljeća prije Krista, čija se replika može vidjeti u Gradskom muzeju Korčula. Stoljećima se stanovnici Lumbarde bave ribolovom i poljoprivredom, posebno vinogradarstvom.

### ŠTO POSJETITI I VIDJETI

- „Kašteli“ (ljetnikovci) korčulanskih obitelji, iz 16. st.
- crkvice i kapele, od kojih neke potječu iz 18. st.,
- vinarije - u Lumbardi se uzgajaju dvije prepoznatljive sorte vina – plavac i grk - koji daju vrhunska vina,
- Lumbarda je rodno mjesto dvaju poznatih klesara: Frana Kršinića i Ive Lozice.



(A. Carli)

## DOGAĐANJA

- **Ribarske večeri** - doživite duh Dalmacije uz domaću hranu i vino - svaki petak tijekom ljetnih mjeseci.
- **Vinski Festival Grka** - okusite sve varijacije bijelog vina Grk, triput tijekom ljetnih mjeseci
- **Utrke tovara** - dugogodišnja tradicija, zajašite magarca i pobijedite u zabavnoj utrci
- **Folklorne večeri** - upoznajte tradiciju Lumbarde kroz folklorni program s K.U. Ivo Lozica. Svake srijede tijekom ljetnih mjeseci.

Kalendar događanja: [www.tz-lumbarda.hr](http://www.tz-lumbarda.hr)



(A. Carli)



(A. Carli)

# #Lumbarda

## RELAX #KorculaBeaches

### Vela pržina - the largest sandy beach on the Island of Korčula

- It is suitable for children,
- tourist and hospitality facilities,
- Sports facilities: volleyball, sailing and other.

### Bilin Žal

- Sandy and partly cemented beach,
- Suitable for children,
- Hospitality facility

### Tatinja Bay

- Sandy beach,
- Suitable for children,
- Hospitality facility.

### Lenga Brendana

- A wild, natural and isolated beach,
- No hospitality facility.



Bilin žal (A. Carli)

## OPUSTI SE #KorčulanskePlaže

### Vela pržina - najveća je pješčana plaža na otoku Korčuli

- Pogodna za djecu,
- Turistički sadržaji,
- Ugostiteljska ponuda i sportski sadržaji.

### Bilin žal

- Pijesak i betonirani dio plaže,
- Pogodna za djecu,
- Ugostiteljska ponuda.

### Uvala Tatinja

- Pješčana plaža,
- Pogodna za djecu,
- Ugostiteljska ponuda

### Lenga Brendana

- „divlja“ izolirana plaža,
- Gusta borova šuma,



Vela pržina (A. Carli)



Ražnjčić (A. Carli)

## SERVICE INFORMATION

### HOTEL / CAMPSITE

#### Hotel Borik \*\*\*

[www.hotelborik.hr](http://www.hotelborik.hr)  
prodaja@hotelborik.hr  
+ 385 (0)20 712 215

#### Apartments Lumbarda Resorts \*\*\*

[www.lumbardaresorts.com](http://www.lumbardaresorts.com)  
sales@lumbardaresorts.com  
+385 (0)20 456 839

#### Hotel Lumbarda \*\*\*

[info@hotellumbarda.com](mailto:info@hotellumbarda.com)  
Prvi zal bb  
+38520358694

#### Private accommodation

[www.tz-lumbarda.hr/lumbarda-accommodation/](http://www.tz-lumbarda.hr/lumbarda-accommodation/)  
info@tz-lumbarda.hr  
+385 (0)20 712 005

### SPORT CENTRE

#### Korčula Adventures

[www.korculaadventures.com](http://www.korculaadventures.com)  
+385 (0)20 456 839

#### Lumbarda Blue Diving Centre

[www.lumbardablue.com](http://www.lumbardablue.com)  
+385 95 560 69 92

#### Kayak Training Camp Spirit of Korkyra

[www.spiritofkorkyra.com](http://www.spiritofkorkyra.com)  
+385 92 205 1181

#### Freestyle Windsurf Centre

bruno.filipovic@hotmail.com  
+385 91 561 76 54

#### TRAVEL AGENCIES/ EXCHANGE OFFICE/ RENT-A SCOOTER, RENT-A- BIKE, RENT- A -CAR/

#### Boana

[www.stonac-dubrovnik.com](http://www.stonac-dubrovnik.com)  
+385 20 611 563

#### Lumbarda Travel

[www.lumbardatravel.com](http://www.lumbardatravel.com)  
+385 20 712 101 / +385 98 287 455

#### Poladin (Hotel Borik)

+385 20 712 355

#### Spirit of Dalmatia d.o.o.

[toni@spiritofdalmatia.com](mailto:toni@spiritofdalmatia.com)  
+385 (0)99 286 2268

#### TAXI BOAT

#### LUGO

+385 98 956 07 56

#### Taxi speed boat (Mljet & Riviera)

+385 92 288 35 99

### CAR REPAIR SERVICE

#### Ivica Milina

+385 91 502 0313

#### Romeo Milina

+385 98 244 129

#### Đorđe Maričić

+385 20 711 987

### POST OFFICE LUMBARDA

+385 20 712 181



## #VISIT KORCULA

Follow us #visitkorcula  
@visitkorcula

## #TownKorcula

The Town of Korčula is one of the best-preserved medieval towns in the Mediterranean. It is a tourist and culture centre of the Island of Korčula.

The Town is situated on the north-eastern side of the Island bearing the same name. Together with Čara, Račišće, Pupnat and Žrnovo, it has got 5,700 inhabitants. Korčula is only 1,270 m away from the Pelješac Peninsula with which it is well connected by ferry and catamaran lines.

Korčula is the birth place of Marco Polo (1254-1324) who was captured in the Korčula archipelago on September 7th, 1298 during a naval battle between Genoa and Venice. While imprisoned in a Genoese prison, Marco Polo wrote about his travels to Rusticelli in his book entitled *Il Milione*. The oldest description of the battle is kept in the National Library in Paris.

The Old town is known for its medieval urban architecture. The main street stretches through the town centre dividing it into the eastern and western part. It is laid out in the form of a fishbone. The streets were planned in such a way that the winds blowing from the sea always pass through the town. The town used to be surrounded by high walls built in the 13th, 14th and 15th century.

In Korčula, stonemasonry and shipbuilding have been the two most important trades since ancient times. The high-quality stone from the Korčula quarries (known as *kave*) was well-known and was exported all around the World. In the 15th and 16th century, Italian and local builders built richly decorated palaces and churches. The master builder Marko Andrijić from Korčula completed the St. Mark's Cathedral bell tower and canopy above the main altar. The altarpiece was painted by the Italian artist Jacopo Tintoretto.

The *Moreška* sword dance has been passed down from generation to generation for centuries. It has become an essential part of the cultural and tourist offer of the Town of Korčula during the summer months. *Moreška* is protected as intangible cultural heritage of the Republic of Croatia, together with *Kumpanija* that is performed in Pupnat, Čara, Smokvica, Blato and Vela Luka. The *Moštra* sword dance is performed in Žrnovo. The oldest written document on *Moreška* dates back to the year 1666 and the Law on *Kumpanija* from Žrnovo dates back to 1620.



Grad Korčula / Town of Korčula (A. Carli)



Grad Korčula / Town of Korčula (A. Carli)



Katedrala sv. Marka / Cathedral of St. Mark (A. Carli)



Grad Korčula / Town of Korčula (N. Fazinić)

## #VISIT KORCULA

Follow us #visitkorcula  
@visitkorcula

## #GradKorčula

Grad Korčula jedan je od najbolje očuvanih srednjovjekovnih gradova Sredozemlja i tradicionalno turističko i kulturno središte otoka Korčule.

Smješten je na sjeveroistočnom dijelu istoimenog otoka te zajedno sa svojim naseljima Čarom, Račišćem, Pupnatom i Žrnovom broji oko 5.700 stanovnika. Od Poluotoka Pelješca udaljen je 1.270 metara i s njim je izvrsno povezan svakodnevnim trajektnim i katamaranskom linijama.

Korčula je rodno mjesto Marka Pola (1254-1324) koji je zarobljen tijekom pomorske bitke između Genove i Venecije koja se održala u korčulanskom arhipelagu 7.9.1298. U denoveškom zatvoru pripovijeda pisaru Rusticelliju o svojim putovanjima na Daleki istok i tako nastaje knjiga „Il Milione“. Najstariji opis bitke čuva se u Nacionalnoj biblioteci u Parizu.

Stari grad poznat je po svojoj srednjovjekovnoj urbanoj arhitekturi. Glavna ulica proteže se kroz središte te razdvaja istočni i zapadni dio grada. Struktura podsjeća na riblju kost. Ulice su planirane tako da vjetar s mora uvijek struji kroz grad. Grad Korčula bio je okružen zidinama i kulama iz 13., 14. i 15. stoljeća.

Kamenoklesarstvo i brodogradnja od davnina su najvažniji korčulanski zanati. Kvalitetan kamen iz korčulanskih „kava“ bio je nadaleko poznat i izvozio

se po cijelome svijetu. U 15. i 16. stoljeću talijanski i domaći graditelji podižu bogato ukrašene palače i crkve. Majstor-graditelj Korčulanin Marko Andrijić dovršio je zvonik i podigao nebnicu nad glavnim oltarom Katedrale sv. Marka s oltarnom palom talijanskog umjetnika Jacopa Tintoretta.

Viteška igra *moreška* stoljećima se prenosi iz naraštaja u naraštaj i postala je nezaobilazni dio kulturne i turističke ponude grada Korčule u ljetnom periodu. Na Listi zaštićenih kulturnih dobara Republike Hrvatske se uz *morešku* nalazi i lančani ples od boja s mačevima - *kumpanija*, koja se izvodi u Pupnatu, Čaru, Smokvici, Blatu i Veloj Luci te *moštra* koja se pleše u Žrnovu, na otoku Korčuli. Najstariji zapis o *morešci* potječe iz 1666. godine a *Zakon kumpanije* iz Žrnova datira iz 1620. godine.



# #Korčula

## WHAT TO SEE AND VISIT

- Upon entering the main gate of the Old Town of Korčula, you get to the open-air museum,
- Korčula Town Museum,
- *Moreška* – a sword dance in which the white and black king, Osman and Moro, fight for the love of the girl. Regular performances are held from June to October,
- Marco Polo's House and Tower
- Marco Polo Exhibition,
- St. Mark's cathedral with the Abbey treasury,
- Veliki Revelin Tower with the exhibition of *Moreška*,
- The Church and the Icon Collection belonging to the All Saints Brotherhood,
- Numerous churches and art galleries,
- The park architecture monument – the oldest cypress alley with a 101 step stairs leading to the top of the hill where there is the Church of St. Anthony,
- Visit to the Korčula town archipelago by boat.

## EVENTS

- **Marco Polo Challenge – Korčula Triathlon** – the first triathlon in the race calendar of the Croatian Triathlon Association – April
- **Korčulanske Pjatanice** – Street Food and Wine Festival – explore the gastronomy and enology of the Island – April – [www.korculanskepjatanice.com](http://www.korculanskepjatanice.com)
- **Flavours of the Island of Korčula** – the Fair of local Croatian products and producers – April to September
- **Marco Polo Art Festival** – travel on the Silk Road through the film, culture and gastronomy of the Silk Road countries – June – [www.marcopoloartfestival.eu](http://www.marcopoloartfestival.eu)

- **Sword Dance Festival** – travel through the past with the sword dances of the Island of Korčula – June to September – [www.visitkorcula.net](http://www.visitkorcula.net)
- **The Mid-Year Celebration** – dance into the second half of the year wearing a costume – 30th of June
- **Classical music concerts** in the Town of Korčula own at St. Mark's Cathedral
- **Island of Korčula Wine Festival** – fall in love with the local wine – July,
- **Feast of St. Theodor**, Day of the Town of Korčula – 29th of July – [www.visitkorcula.eu](http://www.visitkorcula.eu)
- **Korkyra Jazz Festival** – enjoy in the sound of jazz in the medieval surroundings – August – [www.kulturakorcula.hr](http://www.kulturakorcula.hr)
- **Korkyra Baroque Festival** – explore the squares and churches of Korčula accompanied by the baroque music notes – September – [www.korkyrabaroque.com](http://www.korkyrabaroque.com)
- **Martin Summer**, a traditional a cappella choir (cro. klapa) singing night

Event calendar: [www.visitkorcula.eu](http://www.visitkorcula.eu)

## ŠTO POSJETITI I VIDJETI

- Ulaskom kroz glavna vrata staroga grada Korčule ulazite u muzej na otvorenom,
- Gradski muzej Korčula,
- *Moreška* - viteški ples s mačevima u kojem se bijeli i crni kralj, Osman i Moro, bore za djevojčinu ljubav. Redoviti nastupi održavaju se od lipnja do sredine listopada,
- Kuća i kula Marka Pola,
- Izložba o Marku Polu,
- Korčulanska katedrala sv. Marka s Opatskom riznicom,
- Kula Veliki Revelin sa stalnim postavom „*Moreška*“
- Crkva i Zbirka ikona bratovštine Svih svetih,

- Brojne crkve i galerije,
- Spomenik parkovne arhitekture - najstarija aleja čempresa kroz koju 102 stepenice vodi do vrha brda gdje se nalazi crkva svetog Antuna.

## DOGAĐANJA

- **Izazov Marka Pola** – korčulanski triatlon – prvi triatlon u kalendaru Hrvatskog triatlon saveza – travanj – WEB
  - **Korčulanske pjatanice** – proljetni festival hrane i vina – istražite gastronomsku i enološku ponudu otoka Korčule – travanj – [www.korculanskepjatanice.com](http://www.korculanskepjatanice.com)
  - **Okusi otoka Korčule** - Sajam Hrvatskog otočnog proizvoda i otočnih proizvođača – od travnja do rujna
  - **Marco Polo Art Festival** – putujte Putem svile kroz film, kulturu i gastronomiju zemalja na toj ruti – lipanj – [www.marcopoloartfestival.eu](http://www.marcopoloartfestival.eu)
  - **Festival viteških igara** – putujte u prošlost uz viteške plesove otoka Korčule – od lipnja do rujna – [www.visitkorcula.eu](http://www.visitkorcula.eu)
  - **Doček pola nove godine** – uplešite maskirani u drugi dio godine – 30. lipnja
  - **Festival vina otoka Korčule** – zaljubite se u vina otoka Korčule – srpanj
  - **Blagdan sv. Todora**, Dan grada Korčule – 29. srpnja – [www.visitkorcula.eu](http://www.visitkorcula.eu)
  - **Korkyra Jazz Festival** – uživajte u zvucima jazz-a u srednjovjekovnom okruženju – kolovoz
  - **Korkyra Baroque Festival** – istražite trgove i sakralne objekte uz taktove barokne glazbe – rujna – [www.korkyrabaroque.com](http://www.korkyrabaroque.com)
  - **Martinovo lito**, klapska večer
- Kalendar događanja Grad Korčula:  
[www.visitkorcula.eu](http://www.visitkorcula.eu)



Kula Marka Pola / Tower of Marco Polo (D. Pačić)



Moreška (A. Carli)



Vaja (N. Fazinić)

# RELAX

## #KorculaBeaches

### Uvala Luka (Luka Bay / Port9 Resort)

- Sandy and pebble beach,
- Suitable for children – children's facilities,
- Water park,
- Suitable for persons with disabilities,
- Sport and hospitality facilities
- Beach bar, restaurant and tavern.

### Banje beach

- Pebble beach,
- Children's and hospitality facilities,
- Outdoor swimming pool – the KPK Swimming/water polo club.

### St. Nicholas (Sveti Nikola)

- Pebble beach – stone beach,
- Suitable for children,

### Island of Badija – protected as a landscape of significance

- The largest island in the Korčula archipelago,
- Accessible by regular boat lines (summer),
- Pebble and rocky beaches,
- Suitable for children,
- Franciscan monastery (14th century) and Church,
- Hospitality facility
- Walking trail around the Island.

### Island of Planjak

- Accessible by boat from Korčula
- Pebble and stone beaches

### Islet of Stupe

- Islet in the Korčula archipelago,
- Pebble beach,
- Hospitality facility.

### Islet of Vrnik

- Islet in the Korčula archipelago,
- Accessible by regular boat lines (summer),
- Pebble beach,
- Accommodation and hospitality facilities
- Limestone quarries
- Exhibition room in the old school building.

## OPUSTI SE

# #KorčulanskePlaže

### Uvala Luka (Port9 Resort)

- Pješčana i šljunčana plaža,
- Aquapark
- Sportski i ugostiteljski sadržaj
- Pogodan za osobe s otežanim kretanjem
- Sportski i ugostiteljski sadržaji.

### Plaža Banje

- Gradska plaža,
- Šljunčana plaža,
- Sadržaji za djecu,
- Ugostiteljski objekt,
- Otvoreni bazen plivačkog kluba „KPK“.

### Sveti Nikola

- Šljunčana plaža – stjenovita plaža,
- Pogodna za djecu.

### Otok Badija – zaštićen kao značajni krajobraz

- Najveći otok u arhipelagu grada Korčule
- Dostupan redovitom brodskom linijom ljeti,
- Šljunčane i stjenovite plaže,
- Pogodan za djecu,
- Omiljeno izletišta,
- Franjevački samostan (14. st.) i crkva Gospe Milosrdne,
- Ugostiteljski objekt (otvoren samo ljeti),
- Pješaka staza oko otoka.

### Otočić Planjak

- Otočić u blizini grada Korčule,
- Dostupan vlastitim ili iznajmljenim čamcem,
- Šljunčana plaža i glatke stijene.

### Otočić Stupe

- Otočić korčulanskog arhipelaga,
- Šljunčana plaža,
- Ugostiteljski objekt.

### Otočić Vrnik


- Otočić korčulanskog arhipelaga,
- Dostupan redovnim brodskim linijama,
- Šljunčana plaža,
- Smještajni i ugostiteljski objekti.



Otok Badija / Island of Badija (D. Franotović)



Uvala Luka / Beach of PORT9 Resort (Z. Marhović)



Otočić Vrnik / Islet of Vrnik (D. Franotović)

## RAČIŠĆE

### #Racisce

Račišće is situated in a picturesque bay on the northern side of the Island, 12 km away from Korčula. It is one of the most recent settlements on the Island, inhabited at the end of the 17th and the beginning of the 18th century, during Venetian-Turkish wars, by refugees from the area of Makarska and Herzegovina. According to a legend, this bay used to be called the Salvation port, (cro. *Luka spasa*), as it provided shelter for sailing boats during stormy weather. Today, the inhabitants of Račišće are well-known seamen. The neighbouring bays of Samograd and Vaja have got beautiful white pebble beaches.

## RAČIŠĆE

### #Račišće

Račišće se nalazi u živopisnoj uvali na sjevernoj strani otoka, 12 km od grada Korčule. Jedno je od mlađih naselja na otoku, naseljeno tek krajem 17. i početkom 18. stoljeća prognanicima iz Makarskog primorja i Hercegovine za vrijeme mletačko-turskih ratova. Prema mornarskoj legendi, nekada se ona zvala „Luka spasa“, jer je pružala utočište jedrenjacima za olujna vremena. Danas su Račišćani poznati pomorci. Obližnje uvale Samograd i uvalu Vaju krase biserno bijele šljunčane plaže.

### WHAT TO SEE AND VISIT

- The old church of Our Lady of the Rosary (built in 1682)
- The St. Nicholas Parish Church ( built at the end of the 19th century)

### ŠTO POSJETITI I VIDJETI


- Stara crkva Gospe pomoćnice kršćanske (1682.)
- Župna crkva svetog Nikole ( kraj 19. st.)

## KNEŽE

### #Kneze

Kneže is situated in a quiet bay on the northern shore, in the vicinity of Račišće. It is an ideal vacation spot for families with children. The remains of a Roman mosaic can be found in Kneže.

Kneže je mjesto smješteno u mirnoj uvali na sjevernoj strani otoka, u blizini Račišća. Pruža idealne uvjete za odmor, osobito za obitelji s djecom. U Knežama su pronađeni tragovi rimskog mozaika.



Kneže (D. Franotović)



Kneže (D. Franotović)



Račišće (D. Franotović)

# #Račišće



Kneže (N.Fazinić)

# #Kneže

## ŽRNOVO #Zrnovo

Žrnovo is situated some 4 km away from the Town of Korčula, in the central part of the Island. It provides accommodation in comfortable villas and apartments. Žrnovo consists of hamlets, such as: Postrana, Kampuš, Prvo Selo and Brdo, as well as the bays of Medvinjak, Žrnovska Banja, Vrbovica, Tri Žala and Oskorušica, on the northern side of the Island. The southern side of the Island is dotted with beautiful bays with pebble beaches, such as: Orlanduša, Gostinja Vala, Rasohatica and Pavja Luka.

Žrnovo is well-known for its hundred-years-old cypresses, its terraced vineyards and stone houses. It is an ideal place for hiking.

In the hamlet named Postrana, the sword dance of *Moštra* has been performed for centuries on the Feast of the Assumption taking place on the 15th of August, a day before the Feast Day of St. Roch, the patron saint. Žrnovo is a place of artists, mostly painters and sculptors. The hamlet of Postrana is the birth place of Croatian well-known writer Petar Šegedin. In Žrnovo, there is a football field, and in Žrnovska Banja there is a tennis court, as well as a basketball court and a five-a-side football field

### WHAT TO SEE AND VISIT

- Postrana – St. Roch's church
- *Moštra* – a unique chain sword dance and a folk dance performance

- Kampuš – St. Martin's church, the protected one hundred-year-old oak tree (the Mediterranean hackberry),
- Prvo Selo – the well-protected Dalmatian architecture,
- Hospitality facility offering traditional dishes,
- The organic products and eco-friendly products tasting room.
- The special forest vegetation reserve in Kočje – a protected area of restricted access. Kočje is surrounded by dolomite rocks and a dense century-old forest.

Žrnovo is known for its tradition of the production of *Žrnovski makaruni*, a local home-made pasta. The dish is prepared using traditional recipes. Žrnovo hosts the performances of *Moštra* in July and August, and the culinary festival known as *Makarunada* in August.

## ŽRNOVO #Žrnovo

Žrnovo se nalazi 4 km od grada Korčule, u središnjem dijelu otoka i pruža mogućnost boravka u komfornim vilama i apartmanima. Obuhvaća zaselke Postranu, Kampuš, Prvo Selo i Brdo kao i uvale Medvinjak, Žrnovsku Banju, Vrbovicu, Tri Žala i Oskorušicu, na sjevernoj strani. Na južnoj strani otoka nižu se uvale s biserno bijelim šljunčanim plažama: Orlanduša, Gostinja Vala, Rasohatica i Pavja Luka.

Žrnovo je poznato po stoljetnim čempresima, terasastim vinogradima i kamenim kućama, idealno za šetnje prirodom prema uvalama na sjevernoj ili južnoj strani.

U zaselku Postrana na Blagdan Velike Gospe 15. kolovoza, dan uoči blagdana Sv. Roka, stoljećima se izvodi *Moštra* - lančani ples s mačevima. Žrnovo je mjesto umjetnika, uglavnom slikara i kipara. Naselje Postrana rodno je mjesto poznatog pisca Petra Šegedina.

### ŠTO POSJETITI I VIDJETI

- Postrana – crkva sv. Roka
- Kampuš - crkva sv. Martina, stogodišnje stablo zaštićene vrste hrasta („koštil“),
- Prvo Selo – sačuvana dalmatinska arhitektura
- Ugostiteljski objekti nude tradicionalna jela,
- Kušaonica ekoloških proizvoda,
- Zaštićeni rezervat šumske vegetacije Kočje – zaštićeno područje ograničenog pristupa podliježe zaštiti najvećeg stupnja, okruženo dolomitnim stijenama i gustom stoljetnom šumom.

Žrnovo je poznato po tradiciji proizvodnje žrnovskih makaruna, jela pripremljenog prema tradicionalnim recepturama. Tijekom srpnja i kolovoza održavaju se folklorne večeri uz nastup Moštre te gastro manifestacija Makarunada u kolovožu.



Žrnovska Banja (D. Franotović)



Moštra (I. Grbin)



Postrana, Žrnovo (I. Grbin)

# #Žrnovo



## PUPNAT #Pupnat

Pupnat is the smallest settlement, 11 km away from the Town of Korčula. It is one of the oldest settlements on the Island that existed here in the Illyrian times. It is located at the altitude of 300m, where the Island is the narrowest and the most mountainous. This traditional picturesque village has been well-preserved. On the 5th of August, the public celebration is organised with the performance of the *Kumpanjija* sword dance. In the vicinity of Pupnat, there is Pupnatska Luka, one of the most beautiful beaches on the Island.

## PUPNAT #Pupnat

Pupnat je najmanje naselje na otoku. Nalazi se 11 km od grada Korčule, na visini većoj od 300 m, gdje je tokot najuži i najbrdovitiji. Izuzetno je dobro očuvan tradicionalni izgled ovog živopisnog mjesta. Jedno je od najstarijih naselja na Korčuli, u njemu je postojala naseobina još u ilirsko doba. Na Dan mjesta Pupnata, 5. kolovoza, priređuje se pučka fešta i izvodi Kumpanjija - lančani ples s mačevima. Nedaleko od mjesta nalazi se Pupnatska Luka, jedna od najljepših uvala na otoku.



Pupnat (A. Carli)

# #Pupnat

### WHAT TO SEE AND VISIT

- Our Lady of the Snow Church (built in the 17th century)
- *Kumpanjija* sword dance performance on the 5th of August
- Celebration festivities of Our Lady of the Snow on the 5th of August
- Pupnat is popular among the hikers as they can easily reach the bays of Bačva, Smokova, Ripna and Pupnatska Luka
- The Start/End of the hiking route is Marmontov put (the Marmont trail) leading to Žrnovo – 6 km distance
- Hospitality facilities.

### ŠTO POSJETITI I VIDJETI

- Crkva Gospe od Sniga (17. st.)
- Proslava blagdana Gospe od Sniga koja se održava 5. kolovoza
- Pupnat je najpoželjnije odredište za pješake, koji s lakoćom mogu doći do Bačve, Smokova i Ripna zaljeva te do prekrasne plaže Pupnatske Luke
- Početak pješačke rute Marmontov put koji vodi do mjesta Žrnova udaljenog oko 6 km



Bačva (D. Franotović)



Kumpanjija (M. Farac)



Pupnatska Luka (N. Fazinić)

## ČARA AND ZAVALATICA #Cara i #Zavalatica

Čara is situated above the Čara Field (cro. *Čarsko polje*), well-known for its top-quality white wine - Pošip. The Parish Church of St. Peter houses the altarpiece of Jacopo Bassano from the 16th century. Next to the Church, there is more than 400 - years - old cypress tree.

The Church of Our Lady of the Čara Field dating back to the 14th century with its rich marble altar and an alabaster relief is the most famous pilgrimage sanctuary on the Island. According to a legend, in 1686 Our Lady appeared to a shepherd. Since then, on the 25th of July the inhabitants of Čara celebrate the Feast Day of Our Lady of the Čara Field.

The pilgrimage of Our Lady of the Čara Field is held on the 25th of July and on the 8th of September. In Čavića Luka, on the same day the Blessing of Boats is held. The *Kumpanija* sword dance is performed on the 29th of June and on the 25th of July in Čara and during summer it is also performed in Zavalatica.

The road passes through the fertile field leading to the pebble beach in the Žitna Bay and the neighbouring Zavalatica Bay. In Zavalatica, you can find numerous apartments and holiday homes by the sea. Čara is the crossroad of cycling routes towards the eastern or western side of the Island. While in

Čara, you must taste *Pošip*, the first Croatian white wine of the protected origin or enjoy the Croatian cuisine at local restaurants.

### WHAT TO SEE AND VISIT

- St. Peter's Parish Church (built in the 15th century)
- *Kumpanija* sword dance performance
- The protected cypress tree.
- Church of Our Lady of the Čara Field, built in 1329, and reconstructed in the 17th century.
- Wine testing at the local wineries
- Hospitality facilities.

### EVENTS

- St. Peter's Feast Day, a cultural programme on the 29th of June
- Our Lady of the Čara Field Feast Day, Blessing of Boats and a cultural programme on the 25th of July
- Days of Pošip in Čara and Smokvica—July/ August

## ČARA I ZAVALATICA #Čara i #Zavalatica

Iznad Čarskog polja, poznatom po vrhunskom bijelom vinu Pošipu, smjestila se Čara. U župnoj crkvi Sv. Petra, nalazi se oltarna pala Jacopa Bassana iz 16. st., a uz crkvu raste čempres star više od 400 godina.

Crkvica Gospe od Čarskog polja iz 14. st., sa svojim bogatim mramornim oltarom i alabasternim

reljefima, najpoznatije je hodočasničko svetište na otoku. Prema legendi, 1686. godine Gospa se ukazala pastirici i od tada 25. srpnja Čarani slave blagdan Gospe od Čarskog polja.

Hodočašće Gospe od Čarskog polja održava se 25. srpnja i 8. rujna. U Čavića Luci je istog dana blagoslov barki. Ples od boja Kumpanija, izvodi se 29.6. i 25.7. u Čari te tijekom ljeta više puta u Zavalatici.

Cesta od plodnog polja vodi do šljunčane plaže u uvali Žitna i do obližnje uvale Zavalatice u kojoj možete naći smještaj neposredno uz more, u kućama za odmor, apartmanima ili sobama. Čara je sjecište biciklističkih ruta prema istoku i zapadu otoka Korčule. Kušajte pošip, prvo hrvatsko zaštićeno bijelo vino, u lokalnim vinarijama i uživajte u specijalitetima ugostiteljskih objekata.

### ŠTO POSJETITI I VIDJETI

- Župna crkva sv. Petra (15. st.)
- Višestoljetni čempres – zakonom zaštićeno,
- Crkva Gospe od Čarskog polja, sagrađena već 1329., a obnavljana u 17. stoljeću.
- Degustacija vrhunskog bijelog vina u lokalnim vinarijama

### DOGAĐANJA

- Blagdan sv. Petra, kulturni program 29.6.
- Blagdan Gospe od Čarskog polja, blagoslov barki i kulturni program 25.7.
- Dani pošipa u Čari i Smokvici—srpanj/ kolovoz



Plaža / Beach of Žitna (D. Franotović)



Čarsko polje / Field of Čara (M. Hlača)



Čara (I. Grbin)



Zavalatica (D. Franotović)

## #ZAVALATICA

In the vicinity of Čara, an export seaport was built in Zavalatica, which is a tourist site today.

The neighbouring bays with pebble beaches, such as Žitna and Čavića Luka are suitable for the vacation of families with children.

Nedaleko od Čare razvila se u prošlosti izvozna vinska luka Zavalatica u kojoj je danas velika ponuda privatnog smještaja.

Obližnje uvale s manjim šljunčanim plažama poput Žitne i Čavića Luke pogodne su za obiteljski odmor s djecom.

## #Zavalatica

# #Čara

# RELAX #KorculaBeaches

## Žrnovska Banja

- 2.4 km away from Žrnovo – 4 km away from Korčula
- Accessible by car and by bus
- Suitable for children
- Hospitality facility
- Shop

## Vrbovica

- 3 km away from Žrnovo – 4.5 km away from Korčula
- Pebble beach suitable for children
- Campsite with hospitality facility

## Tri Žala

- Pebble beach
- 3.8 km away from Žrnovo – 6.3 km away from Korčula
- Accessible by car and by boat
- Campsite
- Suitable for children

## Orlanduša

- 4.2 km away from Žrnovo— 7.2 km away from Korčula
- Partly accessible by car, by a gravel road
- Pebble beach

## Rasohatica

- 6.4 km away from Žrnovo – 9.4 km away from Korčula
- Accessible by car or on foot, by a gravel road
- Pebble beach

## Pavja Luka

- 5,5 km away from Žrnovo – 8,5 km away from Korčula
- Partly accessible by car, by a gravel road
- Pebble beach and hospitality facility

# OPUSTI SE #KorčulanskePlaže

## Žrnovska Banja

- 2,4 km od Žrnova – 4 km od Korčule
- Dostupna autobusom
- Pogodna za djecu
- Ugostiteljski objekti
- Trgovinat

## Vrbovica

- 3 km od Žrnova – 4,5 km od Korčule
- Šljunčana plaža pogodna za djecu
- Kamp i ugostiteljski objekti

## Tri Žala

- Prirodna šljunčana
- 3,8 km od Žrnova – 6,3 km od Korčule
- Dostupna brodom
- Kamp
- Pogodna za djecu

## Orlanduša

- 4,2 km od Žrnova - 7,2 km od Korčule
- Djelomično dostupna vozilom, neasfaltirana cesta
- Šljunčana plaža

## Rasohatica

- 6,4 km od Žrnova - 9,4 km od Korčule
- Dostupna vozilom ili pješice, neasfaltirana cesta
- Šljunčana plaža

## Pavja Luka

- 5,5 km od Žrnova - 8,5 km od Korčule
- Djelomično dostupna vozilom, neasfaltirana cesta
- Šljunčana plaža i ugostiteljski objekt (ljeti)



Pavja Luka (D. Franotović)

# SERVICE INFORMATION

## ACCOMMODATION

### Hotel Korčula De La Ville \*\*\*\*

[www.korcula-hotels.com](http://www.korcula-hotels.com)  
 recepcija-korcula@korcula-hotels.com  
 reservations@korcula-hotels.com  
 Call centre: +385 20 726 336  
 tel: +385(0)20 726 900

### Lešić Dimitri Palace Hotel service in private accommodation

[www.ldpalace.com](http://www.ldpalace.com)  
 reservations@ldpalace.com  
 marketing@ldpalace.com  
 +385(0)20 71 55 60

### Hotel Liburna \*\*\*\*

[www.korcula-hotels.com](http://www.korcula-hotels.com)  
 recepcija-liburna@korcula-hotels.com  
 reservations@korcula-hotels.com  
 +385 (0)20 726 006

### Hotel Park \*\*

[www.korcula-hotels.com](http://www.korcula-hotels.com)  
 recepcija-park@korcula-hotels.com  
 +385 (0)20 726 004

### Hotel Marko Polo \*\*\*\*

[www.korcula-hotels.com](http://www.korcula-hotels.com)  
 recepcija-markopolo@korcula-hotels.com  
 reservations@korcula-hotels.com  
 +385 (0)20 726 100

### Port 9 Resort \*\*\*\*

[www.port9resort.com](http://www.port9resort.com)  
 reservations@korcula-hotels.com  
 +385 20 726 336

### Hotel Korsal \*\*\*\*

[www.hotel-korsal.com](http://www.hotel-korsal.com)  
 info@hotel-korsal.com  
 +385 (0)20 715 722

### PORT 9 Campsite \*\*\*

[www.korcula-hotels.com](http://www.korcula-hotels.com)  
 kamp-recepcija@port9resort.com  
 +385 20 726 801

### PALMA Mini Campsite

eseged@hotmail.com  
 +385(0)91 948 50 65

### Vrbovica Campsite

[www.kamp-vrbovica.hr](http://www.kamp-vrbovica.hr)  
 +385 20 721 257

### TRI ŽALA - Žrnovo Campsite

trizala@vip.hr  
 +385 (0)20 72 12 44

### OSKORUŠICA Campsite

[www.camposkorusica.com](http://www.camposkorusica.com)  
 fani.brcic@du.t-com.hr  
 +385 (0)20 710 897

### ACI Marina KORČULA

[www.aci-marinas.com](http://www.aci-marinas.com)  
 m.korcula@aci-club.hr  
 +385(0)20 71 16 61

### Port Authority KORČULA

[www.portkorcula.eu](http://www.portkorcula.eu)

## TRAVEL AGENCIES

### Atlas

+385 20 711 060

### Marko Polo Tours Services

+385 91 477 0270

### Kaleta

[www.kaleta.hr](http://www.kaleta.hr)  
 +385 20 711 282  
 +385 98 244 761

### Korčula Explorer

[www.korculaexplorer.com](http://www.korculaexplorer.com)

### Korkyra Info

[www.korkyra.info](http://www.korkyra.info)  
 +385 20 711 750  
 +385 91 571 43 55

### Cro rent – rent a dir

[www.cro-rent.com](http://www.cro-rent.com)  
 +385 20 711 908  
 +385 98 661 273

### Korkyra Nautika

[www.korcula-boat.com](http://www.korcula-boat.com)  
 +385 20 721 073  
 +385 99 6388 944

### Korčula Experts

[www.korcula-experts.com](http://www.korcula-experts.com)  
 +385 20 711 223

### Korčula DMC

[Korčula DMC](http://www.korcula-dmc.com)  
 +385 98 183 3373

### Rental agency I.M.

+385 91 503 4499

### City Rent

+385 92 245 3340

### Korčula Outdoor

[www.korcula-outdoor.com](http://www.korcula-outdoor.com)  
 385 91 6224 566

### Travel Matters

[www.travelmatters.hr](http://www.travelmatters.hr)  
 +385 98 175 7716

### Titan Rent

[www.titan-rent.hr](http://www.titan-rent.hr)  
 +385 95 803 2117

### Vaja Tours

[www.vajatours.com](http://www.vajatours.com)  
 +385 91 6043 663

## #VISIT SMOKVICA

Follow us

#visitsmokvicabrna

@visitsmokvica-brna

Smokvica is one of the oldest settlements on the Island of Korčula. Here the constant presence of human activity dates back to prehistoric times. It is situated at the foot of the two neighbouring hills, such as Velika and Mala Obala, protected from the winds and open to the sun and the sea. Here the island is widest and the terrain is varied. Smokvica is traversed gorges and trails dating back to the prehistoric times and surrounded by vineyards and olive groves. Stone houses, picturesque streets, rich cultural heritage, hundred years' old vineyards and olive groves are what makes this village charming and what takes you back to the past times.

### WHAT TO SEE AND VISIT

- *Kumpanija* sword dance,
- Parish Church of Our Lady of Atonement with a large bell tower, a big and small market place and a lodge that dates back to the year 1700,
- The old village centre was situated on the hill next to the Church of St. Michael,
- Wineries – Smokvica is a home to *Pošip*, one of the best-known Croatian white wine varieties, and therefore a destination not to be missed on all the wine routes of Croatia,
- Medieval churches, the remains of the countryside villas (lat. *villae rusticae*) and aristocratic courts and castles,
- Walking and cycling trails,
- In the area of Smokvica, the remains of antique ceramic items and an old Greek wine press can be found,
- Museum of gold and silver

### EVENTS

- **LIVE MUSIC & TRADITIONAL FOOD** – Experience Dalmatia as it used to be – in Brna – in the summer months
- **DAYS OF POŠIP** in Smokvica and Čara – Fall in love with white wine varieties of Smokvica and Čara – July/August
- **THE KUMPANIJA NIGHT** – enjoy traditional sword dances – 4th of August

Event calendar: [www.brna.hr](http://www.brna.hr)

### #BRNA

Brna is situated on the southern side of the Island of Korčula in a beautiful bay surrounded by lush vegetation and bathed in sunlight. On the western side, the Mali Zaglav Peninsula separates Brna from the Istruga Bay. On the south-eastern side, there are several pebble beaches surrounded by pine trees and the blue sea. During the summer, *Mistral*, the wind blowing from the west, invites the sailors to the high seas. As a deep and well-protected bay, Brna is very popular among sailors for the berthing of yachts and ships.

According to a legend, on his travels, Odyssey visited Brna, stopped in front of the bay and enjoyed its beauty for several days. Some say that sirens who hide under the sea and sunbathe in the nearby bays kept him company.



Kumpanija (Arhiva TZ Smokvica)



Smokvica (Arhiva TZ Smokvica)

## #VISIT SMOKVICA

Pratite nas

#visitsmokvicabrna

@visitsmokvica-brna

Smokvica je jedno od starijih naselja na otoku Korčuli u kojem je kontinuitet ljudskog života neprestan od prapovijesti do danas. Nalazi se u podnožju spojenih brda Vele i Male obale, zaklonjena od vjetrova i otvorena prema suncu i moru, na mjestu gdje je otok najširi i reljefno najraznovrsniji. Ispresijecana je prapovijesnim klancima i antičkim putovima te okružena vinogradima i maslinicima. Kamene kuće, idilične ulice, bogata kulturna baština, stoljetni vinogradi i maslinici čari su tog otočnog mjesta koje vas svakim trenutkom vraćaju u neka davna vremena.

### ŠTO POSJETITI I VIDJETI

- Kumpanija – ples s mačevima
- Župna crkva Blažene Djevice Marije od Očišćenja, s velikim zvonikom, Velom i Malom pijacom (tržnicom) te ložom iz 1700. godine.
- Stara jezgra mjesta nalazi se na uzvisini u neposrednoj blizini crkve svetog Mihovila.
- Vinarije - Smokvica je dom pošipa, jednog od najpoznatijih bijelih vina Hrvatske, i stoga nezaobilazno odredište na svim vinskih kartama Hrvatske.
- Srednjovjekovne crkvice, ostatke rimskih vila (lat. *villae rusticae*) i kaštela plemića
- Pješačke i biciklističke staze
- Na području Smokvice mogu se pronaći ostatci antičke keramike, starogrčka preša za vino i dr.
- Muzej zlata i srebra

### DOGAĐANJA

- **ZABAVNO GLAZBENA VEČER** - Doživite Dalmaciju kakva je nekad bila u Brni – tijekom ljeta
- **DANI POŠIPA** u Smokvici i Čari – Zaljubi se u bijela vina Smokvice i Čare – srpanj/kolovoza
- **NOĆ KUMPANIJE** – uživajte u tradicionalnim viteškim plesovima – 4. kolovoza

Kalendar događanja: [www.brna.hr](http://www.brna.hr)

### #BRNA

Brna se nalazi na južnoj strani otoka Korčule u prekrasnoj uvali okruženoj zelenilom i okupanoj suncem. Na zapadnoj strani, poluotok Mali Zaglav dijeli Brnu od uvale Istruga, a na jugoistočnoj strani više je šljunčanih uvala okruženih borovom šumom i plavetnilom mora. Ljeti često puše osvježavajući zapadni vjetar maestral pa je idealna za ljubitelje jedrenja. Kao dubok i zaštićen zaljev, Brna je sigurna za pristajanje brodova i jahti te je omiljena luka nautičarima.

Legenda kaže da je Odisej na svojim putovanjima posjetio Brnu te se ispred uvale usidrio na nekoliko dana i uživao u ljepotama. Društvo su mu tada mogle praviti morske sirene koje se prema legendi kriju u podmorju te se sunčaju u obližnjim uvalama, skrivene od pogleda



(Arhiva TZ Smokvica)



(Arhiva TZ Smokvica)



Brna (Arhiva TZ Smokvica)

## RELAX #KorculaBeaches

### Žal

- In the centre of the village
- Suitable for children – children’s facilities
- Hospitality facilities
- Shops

### Hotel Lume beach

- In the centre of the village
- Suitable for children
- Sailing school, kayak for rent
- Hospitality facilities

### Istruga

- 1 km away from the village centre
- Accessible by car and on foot
- 500 m long and 150 m wide
- Halfway down the bay there are six-meters’ thick layers of the LIMAN healing mud
- Suitable for children and non-swimmers
- Sport centre with a tennis court, a table tennis and volleyball court
- Hospitality facilities
- Prehistoric cave, interesting for its location as it is hidden inside a very high rock

## OPUSTI SE #KorčulanskePlaže

### Žal



- U središtu mjesta
- Pogodna za djecu – sadržaji za djecu
- Ugostiteljski objekti
- Trgovine

### Plaža hotela Lume

- U središtu mjesta
- Pogodna za djecu
- Škola jedrenja, najam kajaka i dr.
- Ugostiteljski objekt

### Istruga

- 1 km od centra mjesta
- Dostupna vozilom ili pješice
- Duga 500m i široka 150 m
- Do polovice ima šestmetarske naslage ljekovitog mulja limana.
- Pogodna za djecu i neplivače
- Sportski centar s terenom za tenis, stolni tenis ili odbojku.
- Ugostiteljski objekt
- Prapovijesna spilja specifična zbog svojeg položaja u udubini visoke stijene



## SERVICE INFORMATION

### ACCOMODATION

#### Aminess Lume

[www.aminess.com/hr/aminess-lume-hotel](http://www.aminess.com/hr/aminess-lume-hotel)  
[reservations@aminess.com](mailto:reservations@aminess.com)  
 +385 52 858 600

#### Physician

+385 98 956 07 56

#### Dentist

+385 20 831 038

#### Pharmacy

+385 91 5944121

#### Post office

+385 20 831 040

#### Petrol station

+385 20 831 009



# #Smokvica

## #VISIT BLATO

Follow us #visitblato  
@visitblato

Blato is one of the oldest settlements on the Island of Korčula, situated on the western side of the Island. It is laid out in the shape of an amphitheatre on the slopes of three hills. This location protected Blato from pirate attacks. What makes Blato special is a long linden alley consisting of 117 trees that stretch along the main street. The alley was planted in the year 1911. This is the second longest linden alley in Europe, while the longest one is the well-known linden alley (ger. *Unter den Linden*) in Berlin. With a population of 3,500 inhabitants, Blato is an interesting place to visit in the off season. Therefore, visit Blato and find out what it has to offer.

### WHAT TO SEE AND VISIT

- Sanctuary and museum of the Blessed Virgin Mary of Jesus Crucified Petkovic. Maria Petkovic was born in a wealthy family in Blato. She dedicated her life to the poor. In 1920, she established the Congregation of the Daughters of Mercy in Blato,
- The Parish Church of All Saints in Blato – is mentioned in documents dating back to the 14th century, and some sources say that it was built in the 10th century. It was built at the centre of the village, on a spacious square named Plokata, together with a beautiful old stone loggia and the bell tower,
- The Barilo Ethno house – a treasury of the times past where a unique ethnographic collection of both Blato and the Island of Korčula is kept,
- The Zlinje Linden tree alley, the main street in Blato

with a beautiful town park in the vicinity,

- Museum and art gallery facility,
- *Kumpanija* sword dance. *Kumpanija* is a local term for the militia that in the past used to protect the villages from invaders. With time, The *Kumpanija* sword dance has become part of the folklore and an attractive sword dance that is performed on a weekly basis in front of the church during the summer. The main annual performance takes place on the 28th of April on the Feast Day of St. Vicenza, the patron saint of Blato.
- Festival of the Klapa singing – a traditional a cappella singing
- Walking and cycling routes



(Arhiva TZ Blato)

### EVENTS

- **INTERACTIVE EXCURSIONS** – discover the old village centre and cultural heritage - May
- **BLATO SUMMER** – discover Dalmatia as it used to be in Gršćica, Prižba, Karbuni and Prigradica – July / August
- **WINE NIGHT IN BLATO** – Fall in love with a range of wine varieties of Korčula – July
- **BATTLE OF GIČA IN BLATO** – go back to the year of 1571 and take part in the battle at the Giča glade
- **DAYS OF THE HILLFORT OF KOPILA** – explore the history of the Town of Blato - September
- **DAYS OF BLATSKA LUMBLIJA** – find out about the traditional Lumblia cake from Blato and its origin – October

## #VISIT BLATO

Pratite nas #visitblato  
@visitblato

Blato, jedno od najstarijih naselja na otoku Korčuli, smješteno je u središtu zapadnog dijela otoka. Postavljeno je amfiteatralno na padinama triju brda. Ta lokacija štitila je Blato od napada gusara. Ono što Blato čini posebnim dugačka je aleja lipa sa 117 stabala koja se proteže duž glavne ulice. Aleja je posadena 1911. godine. To je druga najduža aleja lipa u Europi, odmah nakon poznate Unter den Linden u Berlinu. S populacijom od 3500 stanovnika, Blato je zanimljivo i izvan sezone. Stoga posjetite Blato i otkrijte što vam to mjesto može ponuditi.

### ŠTO POSJETITI I VIDJETI

- Svetište i muzej Blažene Marije Propetog Isusa Petković. Marija Petković rodila se u imućnoj obitelji u Blatu, ali svoj je život posvetila siromašnima. Godine 1920. osnovala je Družbu kćeri milosrđa u Blatu,
- Blatska župna crkva Svih svetih - spomenuta je u dokumentima iz 14. stoljeća, a neki izvori govore da je sagrađena u 10. stoljeću. Smještena je u središtu mjesta, na prostranom trgu Plokati, zajedno sa predivnom starom kamenom ložom i zvonikom
- Etno kuća Barilo – riznica prošlih vremena koja čuva etnografsku zbirku jedinstvenu u Blatu i na otoku, od alata do svečane odjeće
- Stoljetni drvored lipa Zlinje, glavna blatska ulica sa obližnjim predivnim gradskim parkom

- Muzejsko-galerijski prostor
- Nastup viteškog udruženja Kumpanije. Kumpanije su nekad branile mjesto od napadača. S vremenom je kumpanija postala dijelom folklor a atraktivnim viteškim plesom koji se izvodi svakog tjedna tijekom ljeta ispred župne crkve. Glavni nastup viteškog udruženja Kumpanije održava se 28. travnja na dan svete Vincence, zaštitnice Blata
- Festival klapa - tradicionalno pjevanje
- Pješačke i biciklističke staze

### DOGAĐANJA

- **INTERAKTIVNE TURISTIČKE TURE ZA POSJETITELJE** – otkrij staru jezgru i kulturnu baštinu - svibanj
- **ZABAVNO-GLAZBENE VEČERI** – otkrijte Dalmaciju kakva je nekad bila u Gršćici, Prižbi, Karbunima i Prigradici (srpanj-kolovoz)
- **VINSKA NOĆ U BLATU** – zaljubite se u vina otoka Korčule - srpanj
- **BITKA NA GIČI U BLATU** – vratite se u 1571. godinu i sudjelujte u bitci na Giči
- **DANI KOPILE** – istražite povijest nastanka Blata - rujan
- **DANI BLATSKE LUMBLIJE** – doznajte priču o Blatskoj lumbliji i tradiciji iz koje je nastala - listopad
- Kalendar događanja: [www.tzo-blato.hr](http://www.tzo-blato.hr)



(Arhiva TZ Blato)



(Arhiva TZ Blato)



The Barilo ethno house / Etno kuća barilo (Arhiva TZ Blato)

# #Blato

## NEIGHBOURING BAYS AND BEACHES

Even though Blato is situated at the centre of the Island, the Town stretches along a beautiful coastline that is 40 km long on the northern and southern side of the Island with many forested and rocky islets. Each of them is special and romantic in its own way.

### #PRIGRADICA

In the past, Prigradica was an important maritime port used for the export of wine and olive oil. Prigradica was also a starting point for many people from Blato fleeing into the unknown in order to make a living and help their families.

- 4 km away from Blato
- Long pebble beach
- Suitable for children
- Hospitality facilities and shops

### #GRSCICA

Since the antiquity, Gršćica has been a fishing and trading port as witnessed by numerous underwater archaeological localities.

- 10 km away from Blato
- Pebble beach and cemented beach
- Children's and hospitality facilities

### #PRIZBA and #PRISCAPAC

Prižba is situated on the southern side of the Island. It is well-known for its pebble beaches, six surrounding islets and two peninsulas.

- 2 km away from Blato
- The Ratak Peninsula with a pebble beach
- The Priščapac Peninsula with a pebble beach
- Children's and hospitality facilities

### #KARBUNI

Protected from the wind, Karbuni is a tourist settlement located on the southern side of the Island. Karbuni is surrounded by stone terraces and olive groves on the land and with islets aligned along the shore, the longest one being Zvirinovik, only a few hundred meters away from the shore.

- 8 km away from Blato
- Hospitality facilities

## OBLIŽNJE UVALE S PLAŽAMA

Iako se nalazi u unutrašnjosti otoka, općina Blato proteže se na 40 km prekrasne obale na sjevernoj i južnoj strani otoka, s mnoštvom šumovitih i kamenitih otočića. Svaki je poseban i romantičan na svoj način

### #PRIGRADICA

Prigradica je u prošlosti bila vrlo važna pomorska luka koja je služila za izvoz vina i maslinova ulja. Iz Prigradice su mnogi iseljenici odlazili u nepoznato kako bi sebi i obiteljima osigurali egzistenciju.

- 4 km od centra Blata
- Velika šljunčana plaža
- Pogodna za djecu
- Turistički sadržaji
- Ugostiteljski objekti i trgovina

### #GRŠĆICA

Još od antičkih vremena Gršćica je bila ribarska i trgovačka luka o čemu svjedoče brojni podvodni arheološki lokaliteti.

- 10 km od Blata
- Šljunčana plaža i betonirana plaža
- Pogodna za djecu – sadržaji za djecu
- Ugostiteljski objekt

### #KARBUNI

Zaštićeno od vjetra, Karbuni su turističko naselje smješteno na južnoj strani otoka Korčule. Izvorni otočni krajobraz s kamenim terasama i nasadima maslina zaokružuju otočići nanizani uz obalu od kojih je najduži Zvirinovik, tek nekoliko stotina metara udaljen od obale.

- 8 km od Blata
- Ugostiteljski objekti

### #PRIŽBA i #PRIŠĆAPAC

Prižba se nalazi na južnoj strani otoka ukupne duljine 4 km. Prepoznatljiva je po šljunčanim plažama, šest okolnih otočića i dva poluotoka.

- 12 km od Blata
- Poluotok Ratak sa šljunčanom plažom
- Pogodan za djecu
- Turistički sadržaji
- Ugostiteljski objekti i trgovina
- Poluotok Priščapac sa šljunčanom plažom
- Pogodan za djecu
- Ugostiteljski objekt i trgovina



Karbuni (Arhiva TZ Blato)



Prigradica (Arhiva TZ Blato)

# SERVICE INFORMATION

## ACCOMODATION

### APARTMENT HOTEL PRIŠČAPAC

hotel@priscapac.com  
+385 20 861 178

### RAVNO CAMPSITE

+385 91 572 11 93

### POTIRNA CAMPSITE

+385 20 865 003

### GRŠĆICA CAMPSITE

+385 20 713 357

### Post office

+385 20 362 851

### Library

knjiznica.blato@gmail.com  
+385 20 851 190

### Blatski fižuli - Culture centre

blatskifizuli@email.t-com.hr  
+385 20 851 346

### Barilo Ethnohouse

ditaskrablin@gmail.com  
+385 20 851 623 / +385 91 54 65 172

### Medical centre

+385 20 851 205

### Pharmacy

+385 20 851 214

### Private health care centre - Irena

**Žanetić Blato**  
zanetic.irena@gmail.com  
+385 91 797 0635

### Veterinarian

+385 20 851 587 / +385 98 701 134

### Blato Tours

blatotours@du.htnet.hr  
+385 20 851226

### Cintro.com

www.cintro.com

### Korcula-larus

www.korcula-larus.com/hr

### Taxi Bonaventura d. o. o.

(car, scooter, and room rental)  
bonaventura.blato@gmail.com  
+385 20 851 983, / +385 91 540 8920

### Taxi Markota transport

vinko\_markota@hotmail.com  
+385 98 296 114

### Karbuni Rent a Boat

(boat, jet-ski rental, tour organisation)  
+385 91 936 2088

### Lido

(transfer organisation, boat, jet-ski, and sea bob rental)  
+385 91 542 3428

### Maestral rent a boat

(boat, kayak, bicycle rental)  
vedrangavranic@gmail.com  
+385 91 524 6437

### Perić Line

(excursions/fish picnic organisation)  
peric.line.adventure@gmail.com  
+385 98 939 7611

### Ratak Beach – Prižba

(kayak, peddle boat, deck chair, parasols, stand up paddle)  
+385 91 591 9735 / +385 91 928 2628

### 300 Gym Blato

Fitness Centre Blato / Windsurfing School and Sports Equipment Rental  
nikola.boroe@gmail.com  
+385 (0)95 572 3723

### Corcyra Nigra Gym,

Blato Fitness Centre  
+385 (0)99 290 5083

### Power Rent Prižba

(car, boat, bicycle rental)  
+385 91 575 6429

### Pelorus Marine

(boat rental, transfer organisation)  
www.korculaboatrent.com  
info@korculaboatrent.com  
+385 98 937 6670

### M&I Car repair shop

+385 20 851 895

### Živo

- store and repair of agricultural machinery  
zivo.bacic@inet.hr  
+385 20 851 010

### Bonaventura Car Dealership


+385 20 851 983 / +385 91 540 8920

### Car Mechanic ŠEMAN

mario.seman@gmail.com  
+385 98 191 3228

### TYRE FITTER - Anić Vulk

+385 20 851 909



Zlinje (Arhiva TZ Blato)



Days of Blatska Lumblija / Dani Blatske lumblije (Arhiva TZ Blato)



Wine night / Vinska noć (Arhiva TZ Blato)



Kumanjija (Arhiva TZ Blato)



# #VISIT VELA LUKA

Follow us #visitvelaluka  
@visitvelaluka

Vela Luka is a place of inspiration for many artists. It is the most recent and the largest place on the Island. It is located on the western side of the Island with a deep, well protected bay, providing a safe mooring of vessels in the nautical seaport.

At the entrance to the bay, there is Proizd, an islet with one of the most beautiful beaches on the Mediterranean. In the bay itself, you will be amazed by the islet named Ošjak. Vela Luka is a paradise for all those who love nature. Pristine vegetation, surrounded by a crystal-clear sea, dense pine forests, olive groves, are among the beautiful sights that make Vela Luka a must-see destination.

Vela Luka is a cradle of the a cappella (cro. *klapa*) singing, as well as the birth place, and the final resting place of the famous Croatian singer Oliver Dragojević. Many of his songs are about Vela Luka, the most famous one being *Sjećanje na Velu Luku* (The Remembrance of Vela Luka), one of the most beautiful and the most frequently performed Croatian songs of all time.

The one who comes to Vela Luka once will always return.

## WHAT TO SEE AND VISIT

- Vela Spila archaeological cave,
- Culture centre – keeps and represents the historical, cultural and artistic heritage of Vela Luka

- with valuable museum collections, such as: the archaeological collection, the collection of graphics and small sculptures, and the collection of wooden models of ships,
- Mosaics – public areas in Vela Luka are paved with mosaics. Mosaics can be seen in the atrium of the Culture centre, as well as on raised signboard in the centre of the village,
- The former packaging factory is now an atelier where the mosaics are created. While visiting, you can try your hand at the art of making stone mosaic,
- Performances of *Kumpanija*, as well as other sword dance and folklore performances
- Ethnographic collection of olive growing and viticulture at the Zlokic oil refinery,
- Walking and cycling routes,
- Proizd island with its beautiful turquoise beaches, called by many the pearl of the Croatian Adriatic. Beautiful trails lead to the beach. Along the trail, you can refresh yourself in the park of good energy or kiss in Veli bok at the *Kissing spot*.



(Arhiva TZ Vela Luka)

## EVENTS

- **MRKLA STRKA VELA LUKA NIGHT TRAIL**  
Let us run under the stars on the first day of spring - March
- **LUŠKA STRKA** Say goodbye to the summer, trail and MTB race - September
- **FISHERMAN'S NIGHTS** – Experience Dalmatia as it used to be – July / August
- **ST. JOHN REGATTA IN VELA LUKA** - 24th of June
- **VELA LUKA FOLKLORE AND THE TRADITIONAL A CAPPELLA (cro. KLAPA) SINGING EVENINGS** – discover the cultural heritage of Vela Luka – July / August
- **EVENINGS OF TRADITIONAL GASTRONOMY** – try traditional dishes –1st of August
- **JAZZ EVENING VELA LUKA**– enjoy the sound of jazz in the most beautiful bay in the world - August
- **ECO-ETHNO EVENINGS** – discover the cultural and culinary heritage of the Island of Korčula - August
- **DAYS OF VELA SPILA CAVE** – Walk through the history and discover the beginning of life in Vela Spila
- **VELA LUKA OUTDOORS- DAYS OF ADVENTURE TOURISM** - September
- **GET HEALTHY** – excursions to Hum – October
- **DAYS OF BLATSKA LUMBLIA** - bake your own aromatic lumblia cake – October



(Arhiva TZ Vela Luka)



Gradina (Arhiva TZ Vela Luka)



(Arhiva TZ Vela Luka)



(Arhiva TZ Vela Luka)

# #VelaLuka

## #VISIT VELA LUKA

Pratite nas #visitvelaluka  
@visitvelaluka

Vela Luka je mjesto inspiracije mnogih umjetnika, najmlađe i najveće mjesto na otoku. Smještena je na zapadnoj strani otoka u dubokom, zaštićenom zaljevu te je zbog svojeg položaja sigurno sidrište i luka za nautičare.

Na ulazu u zaljev nalazi se otočić Proizd, jedna od najljepših plaža Mediterana, a u samom zaljevu očarat će vas otok ljubavi, puno puta opjevani otok Ošjak. Vela Luka raj je za zaljubljenike u prirodu. Netaknuta oaza, okružena bistrim morem, gustom borovom šumom, nepregledni maslinici, kristalno čisto more, samo su neke od mnoštva ljepota koje Velu Luku čine nezaobilaznim odredištem.

Vela Luka je kolijevka klapske pjesme, ali i rodno mjesto te posljednje počivalište velikog Olivera Dragojevića. Mnoge pjesme pjevaju o Veloj Luci, ali zasigurno ona najpoznatija, „Sjećanje na Velu Luku“, jedna je od najljepših i najizvođenijih hrvatskih pjesama uopće.

Onaj tko jednom dođe u Velu Luku, uvijek joj se vraća. Posjetite nas i uvjerite se što je to što vas zauvijek veže za nju!

### ŠTO POSJETITI I VIDJETI

- Vela Spila - arheološko nalazište,
- Centar za kulturu - čuva i predstavlja bogatstvo i raznovrsnost velolučke povijesne, kulturne i

umjetničke baštine s vrijednim muzejskim zbirka: arheološkom zbirkom, zbirkom grafike i malih skulptura te zbirkom drvenih maketa brodova

- Mozaici - javne površine u Veloj Luci popločane su mozaicima. Mozaici se mogu vidjeti u atriju Centra za kulturu, kao i na uzdignutom panou u centru mjesta
- Bivša tvornica ambalaže, sada atelje u kojem nastaju mozaici. Prilikom posjeta možete i sami sudjelovati u vještini slaganja kamenčića,
- Nastupi kumpanije, plesa s mačevima te folklor
- Etnografska zbirka maslinarstva i vinogradarstva u uljari Zlokić
- Pješačke i biciklističke staze
- Otok Proizd, s predivnim tirkiznim plažama, po mnogima smatran biserom Hrvatskog Jadrana, prekrasne staze koje vode do plaža, a duž kojih se možete okrijepiti u parku dobre energije te poljubiti u Velom boku, na kissing spotu



Gubeša (Arhiva TZ Vela Luka)

## DOGAĐANJA

- **MRKLA STRKA VELA LUKA NIGHT TRAIL** Utrčimo pod zvijezdama u prvi proljetni dan - ožujak
- **LUŠKA STRKA** Pozdravi ljeta, trail i MTB utrka - rujan
- **RIBARSKA VEČER**
- Doživite Dalmaciju kakva je nekad bila – spranj / kolovoz
- **REGATA SVETOG IVANA U VELOJ LUCI** - 24. lipnja.
- **VEČER VELOLUŠKOG FOLKLORA I KLAPSKA PJSME** upoznajte kulturnu baštinu Vele Luke – spranj/kolovoz
- **VEČER KUPUSA NA TABAK** – kušajte tradicijska jela – 1. kolovoz
- **JAZZ VEČER VELA LUKA** – uživajte u zvucima jazz u najljepšoj vali na svitu - kolovoz
- **EKO-ETNO VEČER** Upoznajte kulturnu i gastro baštinu otoka Korčule – kolovoz
- **DANI VELE SPILE** Prošećite kroz povijest i upoznajte početke života u Veloj spili
- **VELA LUKA OUTDOORS- DANI PUSTOLOVNOG TURIZMA** - rujan
- **USUSRET ZDRAVLJU** izlet na Hum - „Pokreni se i ostani zdrav” - listopad
- **STAJUN OD LUMBLIJE** - izradi svoju aromatičnu lumbliju - listopad



Vela Luka Outdoors (Arhiva TZ Vela Luka)



Jazz Festival Vela Luka (Arhiva TZ Vela Luka)



Lumblija (Arhiva TZ Vela Luka)



Vela Luka (Arhiva TZ Vela Luka)



Kumpanija (Arhiva TZ Vela Luka)

# RELAX #KorculaBeaches

## Gradina

- 5 km away from Vela Luka
- Accessible by car
- Suitable for children
- The shore is rocky, with pebbles and sand in some areas
- Hospitality facilities

## Martina bok

- Partially accessible by car with the additional 15 minutes on foot
- The shore is rocky
- Very windy place, often with high waves
- Not suitable for children
- In the vicinity of the Mindel campsite – tennis court and family farm

## Gabrica and Pičena

- Accessible by car, about 3.5 km away from the village centre
- The sea is shallow and the beach has pebbles
- Suitable for children and non-swimmers
- Hospitality facilities

## Plitvine

- Accessible by car for some 2.5.km, on foot or by regular boat line from the village centre
- There is a berth for small and larger boats
- Hotel Adria with tennis courts
- Hospitality facilities
- Rental of boats, paddle boats and other water vehicles

## Island of Proizd

- 30 minutes of boat ride
- Taxi boats will take you there from the village centre
- 4 white pebble beaches and smooth stone beaches, a walking trail leading to the beaches, a 10-15 minutes' walk
- Nudist beach (the last Veli bok)
- Hospitality facilities
- Children's playground
- Park of good energy, along the walking trail
- Bowling court
- The massage studio
- Mosaic - kissing point

## Ošjak – the Island of Love


- Uninhabited island at the centre of the Vela Luka Bay
- Accessible by boat from the village centre – 10 minutes' ride
- Possible to rent a boat
- Walking trail around the Island leading to the beaches
- On the western side of the Island there is a cave surrounded by the rocks and the sea

## Hotel Posejdon

- Accessible by car, on foot or by a taxi boat
- Suitable for children
- Scuba diving school
- Hospitality facilities
- Elevator for persons with disabilities

## The Vranac municipal beach

- Accessible by boat
- Rooms for a day's rest available
- Children facilities
- Showers
- Hospitality facilities



Mosaic - kissing point (Arhiva TZ Vela Luka)



(Arhiva TZ Vela Luka)



Hotel Posejdon beach / Plaža hotela Posejdon (Arhiva TZ Vela Luka)



Martina Bok beach (Arhiva TZ Vela Luka)



Pičena beach / Uvala Pičena (Arhiva TZ Vela Luka)



Gradina (Arhiva TZ Vela Luka)

# OPUSTI SE #KorčulanskePlaže

## Gradina

- 5 km od mjesta
- Dostupna vozilom
- Pogodna za djecu
- Obala stjenovita, šljunčana u manjem djelu pješćana
- Ugostiteljska ponuda

## Martina bok

- Djelomično dostupna vozilom, uz dodatnih 15 min pješice
- Obala stjenovita
- Vrlo vjetrovito mjesto i često veliki valovi
- Nije pogodno za djecu
- U neposrednoj blizini kamp Mindel – tenisko igralište i seosko domaćinstvo

## Gabrica and Pičena

- Dostupna vozilom, oko 3,5 km udaljena od centra mjesta
- Plaža je plitka i šljunčana
- Pogodna za djecu i neplivače
- Ugostiteljska ponuda

## Plitvine

- Dostupna vozilom oko 2.5 km, pješice ili redovitom brodom iz centra mjesta
- Sidrište za male i veće brodove
- Hotel Adria s teniskim terenom
- Ugostiteljska ponuda
- Moguće iznajmiti brodove, pedaline i sl

## Otočić PROIZD

- Udaljen 30 min vožnje brodom
- Taxi brodovi voze iz centra mjesta
- 4 Plaže od bijelog oblutka i glatkih stijena do kojih vode staze cca 10-15 min hoda
- Nudistička plaža (zadnji Veli bok)
- Restoran i kafić
- Dječji park s ljuljačkama
- Energetski park/park dobre energije, uz pješačku stazu
- Bočalište
- Masaže
- Mozaik- kissing point

## Ošjak – “Otok ljubavi”

- Nenaseljen otok u sredini Veloluškog zaljeva
- Dostupan brodicom iz centra mjesta– vožnja traje 10 minuta
- Moguće je iznajmiti brod
- Šetnica oko otoka gdje se nalaze mjesta za kupanje i sunčanje
- Na zapadnom dijelu otoka je špilja okružena morem i stijenjem

## Hotel Posejdon

- Dostupna vozilom, pješice ili brodićem koji vozi od centra mjesta
- Pogodna za djecu
- Škola ronjenja
- Ugostiteljski objekt
- Lifter za invalide

## Gradsko kupalište „Vranac“

- Dostupna brodicom
- Sobe za dnevni odmor
- Sadržaji za djecu
- Tuševi
- Ugostiteljski objekt



Proizd (Arhiva TZ Vela Luka)



Proizd (Arhiva TZ Vela Luka)



Proizd (Arhiva TZ Vela Luka)



Ošjak (Arhiva TZ Vela Luka)



Park of good energy, Proizd (Arhiva TZ Vela Luka)



Energetski park, Proizd (Arhiva TZ Vela Luka)



Vranac beach / Kupalište Vranac (Arhiva TZ Vela Luka)



Proizd (Arhiva TZ Vela Luka)

## SERVICE INFORMATION

### ACCOMODATION

#### Hotel Adria \*\*

[www.humhotels.hr](http://www.humhotels.hr)  
[adria@humhotels.hr](mailto:adria@humhotels.hr)  
00385 20 812 064

#### Hotel Korkyra \*\*\*\*

[www.hotel-korkyra.com](http://www.hotel-korkyra.com)  
[info@hotel-korkyra.com](mailto:info@hotel-korkyra.com)  
+385 (0)20 601 000

#### Hotel Posejdon \*\*\*

[posejdon@baltik.hr](mailto:posejdon@baltik.hr)  
00385 91 972 2725

#### Integral hotel Villa Telenta \*\*\*\*

[www.hotel-villatelenta.hr](http://www.hotel-villatelenta.hr)  
[info@hotel-villatelenta.hr](mailto:info@hotel-villatelenta.hr)  
+385 (0)20 814 230 / fax. (0)20 814 255

#### Jadran Boarding House

[hotel.jadran@humhotels.hr](mailto:hotel.jadran@humhotels.hr)  
+385 (0)20 812 042 / +385(0)99 268 1313

#### Kalos Rehabilitation Centre

[www.kalos.hr](http://www.kalos.hr)  
[rezervacije@kalos.hr](mailto:rezervacije@kalos.hr)  
+385 (0)20 755 100

#### Mindel Campsite

[www.mindel.hr](http://www.mindel.hr)  
+385 20 813 600 / +385 99 302 8881

#### Post Office

+385 20 362 869

#### Cultural centre

[centar-za-kulturu-vl@du.t-com.hr](mailto:centar-za-kulturu-vl@du.t-com.hr),  
[radadragejevic@net.hr](mailto:radadragejevic@net.hr)  
+385 20 813-602

#### Šime Vučetić Library

[hotel.jadran@humhotels.hr](mailto:hotel.jadran@humhotels.hr)  
+385 (0)20 812 042 / +385(0)99 268 131

#### Port authorities

[li-velaluka@pomorstvo.hr](mailto:li-velaluka@pomorstvo.hr)  
+385 20 812 023

#### dr. Ante Franulović Health Centre

[www.dzaf.hr](http://www.dzaf.hr)  
+385 20 601 740

#### Pharmacy

+385 20 812-032

### TRAVEL AGENCIES

#### Atlas

[www.atlas.com.hr](http://www.atlas.com.hr)  
[tur-agen-atlas@du.t-com.hr](mailto:tur-agen-atlas@du.t-com.hr)  
+385 20 812 078

#### Burin

[www.burin-korcula.hr](http://www.burin-korcula.hr)  
[burin@du.t-com.hr](mailto:burin@du.t-com.hr)  
385 20 813 400

#### Magic Island Agency

[magic-island.eu](http://magic-island.eu)  
[info@magic-island.eu](mailto:info@magic-island.eu)  
+385 99 2170900 / +38599 876 8846

#### Mediterrano

[www.mediterrano.hr](http://www.mediterrano.hr)  
[agency@mediterano.com](mailto:agency@mediterano.com);  
[agency@mediterano.hr](mailto:agency@mediterano.hr)  
+385 20 813 832

#### Novasol d.o.o.

[www.novasol.hr](http://www.novasol.hr)  
[novasol@novasol.com](mailto:novasol@novasol.com)  
+385 52 770 220

#### Proizd Vela Luka Rent

[www.velalukarent.com](http://www.velalukarent.com)  
[info@velalukarent.com](mailto:info@velalukarent.com)  
+385 98 954 03 88 / +385 91 560 42 60

#### Serenada

[www.villaskorcula.com](http://www.villaskorcula.com)  
[info@korculavelaluka.com](mailto:info@korculavelaluka.com)  
+385 992 639 130 / +385 20 813 610

#### Tourist Information Centre

[www.korculavelaluka.com](http://www.korculavelaluka.com)  
[info@korculavelaluka.com](mailto:info@korculavelaluka.com)  
+385 992 639 130 / +385 20 814 037

#### Vela Luka Travel Agency

[www.velalukatrael.com/](http://www.velalukatrael.com/)  
[velalukatrael@gmail.com](mailto:velalukatrael@gmail.com)



## SERVICE INFORMATION / SERVISNE INFORMACIJE

### CROATIAN AUTOCLUB

Information on road conditions, maps and petrol stations as well as the basic information are available on the following website [www.hak.hr](http://www.hak.hr) or by calling: 0800 9987. For road assistance, please call: +385 1 1987.

### HRVATSKI AUTOKLUB

Informacije o stanju na cestama, karte i benzinske postaje, kao i osnovne informacije dostupne su na web stranici [www.hak.hr](http://www.hak.hr) ili putem telefona: 0800 9987. Za pomoć na cesti molimo nazovite +385 1 1987.

### HOW TO GET TO KORČULA

If you are travelling from Zagreb on the motorway A1 to Split, Ploče or Orebić, it is possible from these places to reach the Island by regular catamaran or ferry lines. All the information and time schedules are available on the following websites:

### KAKO DOĆI NA OTOK KORČULU

Ako putujete automobilom iz smjera Zagreba, idite novom autocestom A1 do Splita ili Ploča ili Orebića. Iz navedenih mjesta moguće je stići na otok putem redovnih katamaraskih ili trajektnih linija. Sve informacije o redu vožnje dostupne su na:

### JADROLINIJA

[www.jadrolinija.hr](http://www.jadrolinija.hr)  
Vela Luka: +385 20 812 012  
Korčula: +385 20 711 101  
Split: +385 21 338 333

### KRILO

[www.krilo.hr](http://www.krilo.hr)  
Korčula: +385 91 477 0272

### G&V LINE

[www.gv-line.hr](http://www.gv-line.hr)  
Korčula: Korkyra Info: +385 20 711 750

It is possible to reach the island by regular bus lines from Zagreb or Dubrovnik. Information is available on the following website:

Do otoka Korčule moguće je stići i redovnom autobusnom linijom iz Zagreba odnosno iz Dubrovnika. Sve informacije dostupne su na:

### ARRIVA

[www.arriva.com.hr](http://www.arriva.com.hr)  
060 888 628

### KORKYRA INFO

Shuttle Bus Service  
[www.korkyra.info](http://www.korkyra.info)  
Korkyra Info: +385 20 711 750

### IMPORTANT TELEPHONE NUMBERS

National emergency service: 112  
National centre for search and rescue at sea: 195  
International Country calling code: 385;  
Calling code for Dubrovnik-Neretva County: 020

### VAŽNI TELEFONSKI BROJEVI

Nacionalni broj za hitne službe je: 112  
Nacionalni centar za traganje i spašavanje na moru:  
195. Međunarodni pozivni broj za Hrvatsku je: 385;  
Pozivni broj za Dubrovačko-neretvansku županiju je: 020

AUTORI FOTOGRAFIJA: Saša Burić, Konoba Maha, Moro Beach Stupe, Andrija Carli, Damir Pačić, Dinko Franotović, Ivan Grbin, Marija Farac, Mario Hlača, Davor Rostuhar, Neven Fazinić, Stjepan Tafra, MGO Multimedia, Konoba Mate, Andrea Tedeschi, Zoran Marinović, ARHIVA HTP Korčula d.d., Henry Hančević, Marko Sitar, Arhiva TZ Lumbarda, Arhiva TZ Smokvica, Arhiva TZ Blato, Arhiva TZ Vela Luka, Arhiva Hotela Amineš Lume

### POSTAL SERVICE AND TELECOMMUNICATION SYSTEM

Post offices are open during the day from 07:00 a.m. to 07:00 p.m. In small towns, the opening hours are from 07:00 a.m. to 02:00 p.m., with the possibility of working in two shifts.  
[www.posta.hr](http://www.posta.hr)

### POŠTANSKE USLUGE I TELEKOMUNIKACIJE

Poštanski uredi otvoreni su tijekom dana od 7:00h do 19:00h. U manjim mjestima radno vrijeme je 7:00h-14:00h s mogućnošću rada u dvije smjene.  
[www.posta.hr](http://www.posta.hr)

### HEALTH CARE CENTRES

Hospitals and clinics are present in all the larger towns in Croatia. On the Island of Korčula, there are four health care centres.  
[www.hzzo-net.hr](http://www.hzzo-net.hr)

### ZDRAVSTVENA ZAŠTITA

Bolnice i klinike nalaze se u svim većim gradovima diljem Hrvatske. Na području otoka Korčule postoje četiri doma zdravlja.  
[www.hzzo-net.hr](http://www.hzzo-net.hr)

### USEFUL LINKS / KORISNI LINKOVI

Ministry of Tourism: [www.mint.hr](http://www.mint.hr)  
HTZ – Croatian Tourist Board: [www.croatia.hr](http://www.croatia.hr)  
Croatian National Bank: [www.nhb.hr](http://www.nhb.hr)  
Weather forecast: [www.dhmz.hr](http://www.dhmz.hr)  
Dubrovnik airport: [www.airport-dubrovnik.hr](http://www.airport-dubrovnik.hr)  
Split Airport: [www.split-airport.hr](http://www.split-airport.hr)  
Zagreb Airport dr. Franjo Tuđman: [www.zagreb-airport.hr](http://www.zagreb-airport.hr)

## LUMBARDA

TURISTIČKA ZAJEDNICA

### Lumbarda Tourist Board

[www.tz-lumbarda.hr](http://www.tz-lumbarda.hr)  
info@tz-lumbarda.hr  
Tel./fax.: +385 (0) 20 712 005



TURISTIČKA ZAJEDNICA  
Općine Blato

### Blato Tourist Board

[www.tzo-blato.hr](http://www.tzo-blato.hr)  
info@tzo-blato.hr  
Tel.: +385 (0)20851850  
Fax.: +385 (0)20 851241



TOURIST BOARD

### Korčula Tourist Board

[www.visitkorcula.eu](http://www.visitkorcula.eu)  
info@visitkorcula.eu  
Tel.: +385 (0)20 71 57 01



### Vela Luka Tourist Board

[www.tzvelaluka.hr](http://www.tzvelaluka.hr)  
info@tzvelaluka.hr  
tzo-vela-luka@du.t-com.hr  
Tel: +385 (0)20 813 619



### Smokvica Tourist Board

[www.brna.hr](http://www.brna.hr)  
visitsmokvicabrna@gmail.com  
Tel.: +385 (0) 20 83 22 55  
Fax.: +385 (0) 20 83 21 88

